

AERODROME OBSTACLE CHART - ICAO

TYPE A (OPERATING LIMITATIONS)

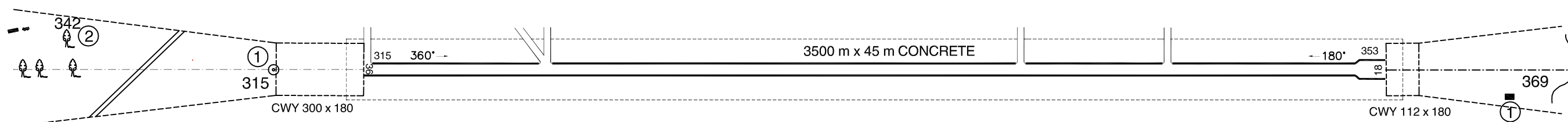

CONSTANȚA / Mihail Kogălniceanu-Constanța (LRCK)

ELEVATIONS IN FEET AND DIMENSIONS IN METRES

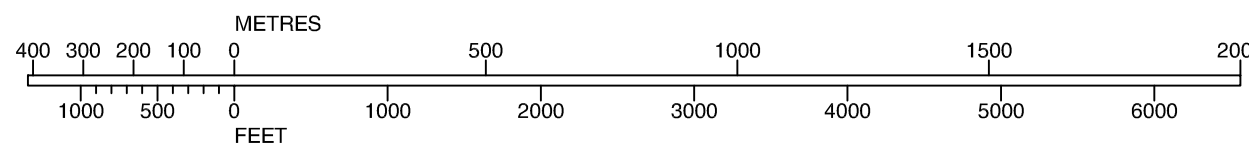
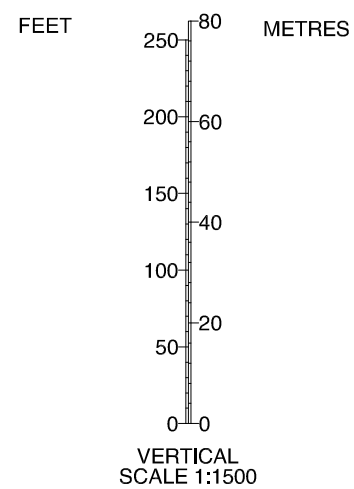
MAGNETIC VARIATION 6° E - 2018

RWY 36 / 18

DECLARED DISTANCES		
RWY 36		RWY 18
3500	TAKE-OFF RUN AVAILABLE	3500
3612	TAKE-OFF DISTANCE AVAILABLE	3800
3500	ACCELERATE STOP DISTANCE AVAILABLE	3500
3500	LANDING DISTANCE AVAILABLE	3500



Changes: Chart updated



LEGEND	
IDENTIFICATION NUMBER	①
POLE, TOWER, SPIRE, ANTENNA, etc.	⊙
BUILDING OR LARGE STRUCTURE	□
ROAD	══
TERRAIN CONTOUR	~
TERRAIN PENETRATING OBSTACLE PLANE	~
TREE OR SHRUB	⊕

AMENDMENT RECORD		
NO.	DATE	ENTERED BY