

AERODROME OBSTACLE CHART - ICAO
TYPE A (OPERATING LIMITATIONS)

BUCUREȘTI / Henri Coandă (LROP)

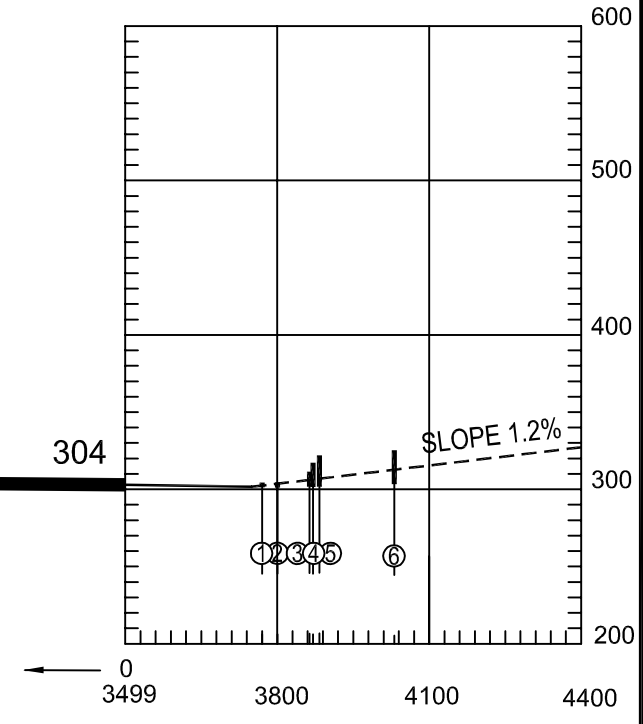
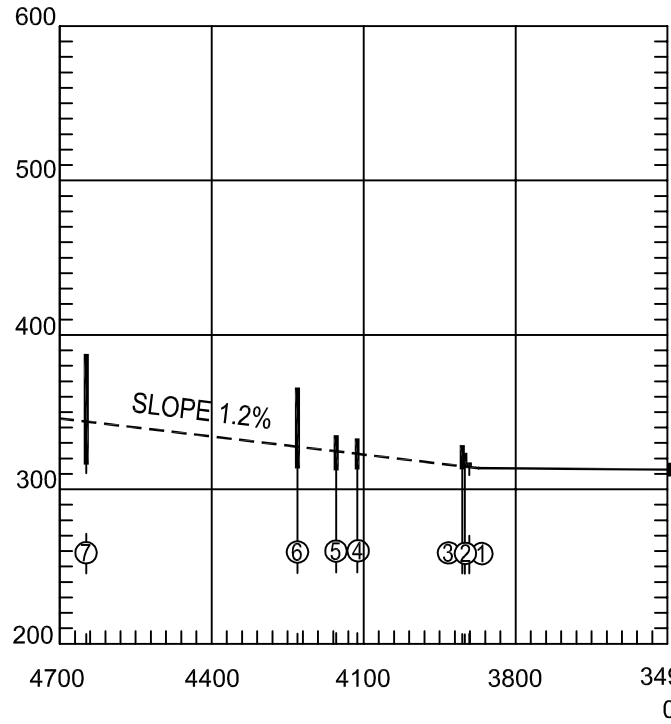
RWY 08L/26R

ELEVATIONS IN FEET AND LINEAR DIMENSIONS IN METRES

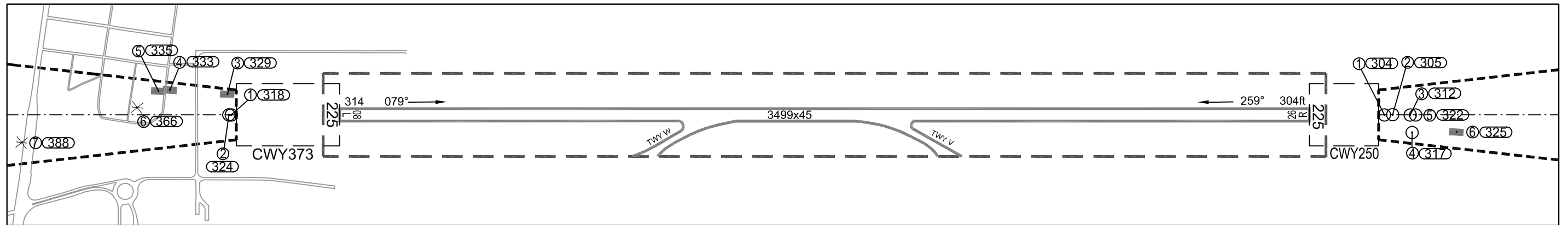
RWY 08L/ 26R

DECLARED DISTANCES

| RWY 08L | | RWY 26R |
|---------|------------------------------------|---------|
| 3499 | TAKE-OFF RUN AVAILABLE | 3499 |
| 3749 | TAKE-OFF DISTANCE AVAILABLE | 3872 |
| 3499 | ACCELERATE STOP DISTANCE AVAILABLE | 3499 |
| 3493 | LANDING DISTANCE AVAILABLE | 3493 |

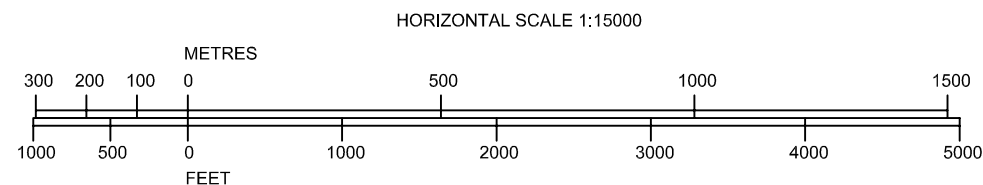
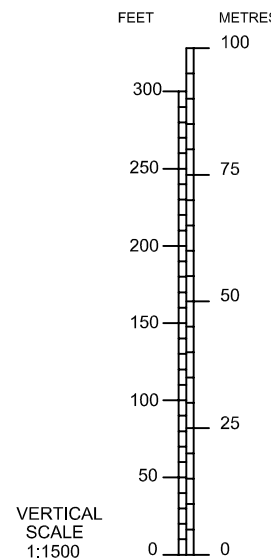


Changes: RWY THR ELEV



LEGEND

| | |
|------------------------------------|-----------|
| IDENTIFICATION NUMBER | ① |
| POLE, TOWER, SPIRE, ANTENNA, FENCE | ⊙ |
| BUILDING OR LARGE STRUCTURE | ■ |
| ROADS | — — — |
| RAILROAD | — — — — — |
| THREE OR SHRUB | ✕ |



ORDER OF ACCURACY
HORIZONTAL 0.5 METRES
VERTICAL 0.5 ft

| AMENDMENT RECORD | | |
|------------------|------|------------|
| NO. | DATE | ENTERED BY |
| | | |