

AERODROME OBSTACLE CHART - ICAO

BUCUREȘTI / Henri Coandă (LROP)

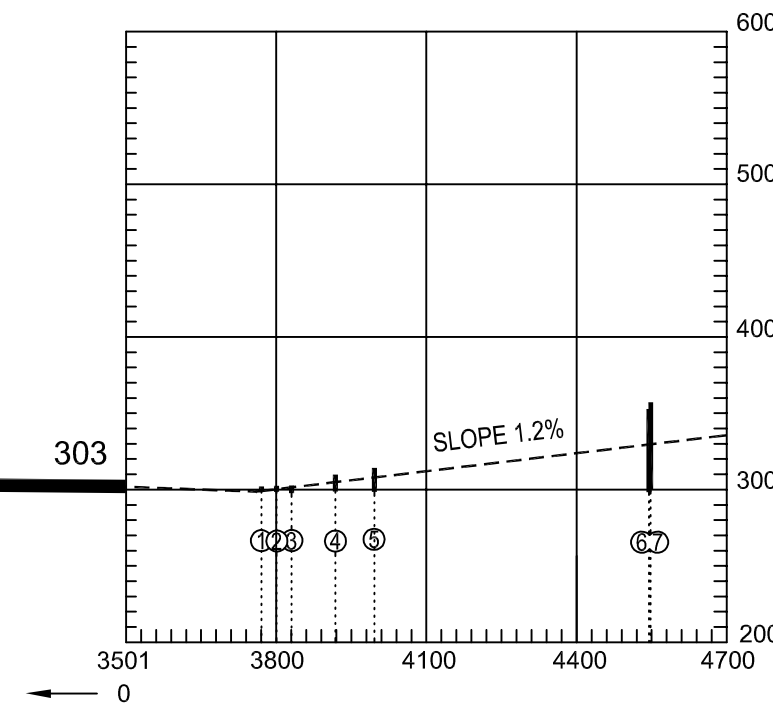
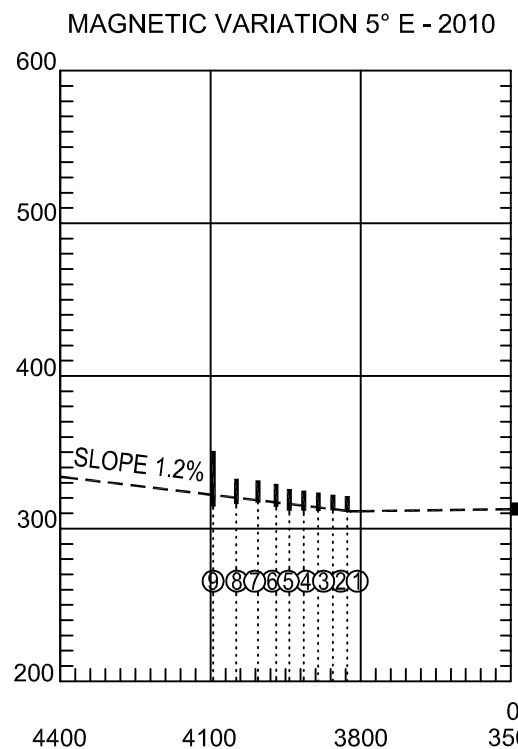
TYPE A (OPERATING LIMITATIONS)

RWY 08R/26L

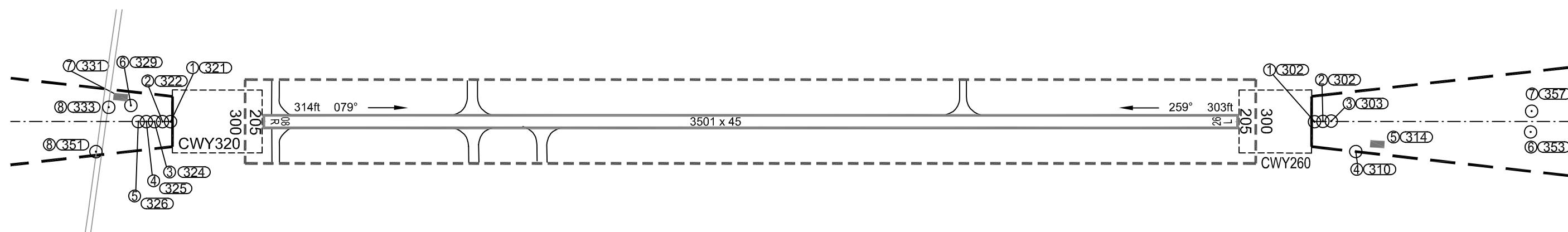
ELEVATIONS IN FEET AND LINEAR DIMENSIONS IN METRES

RWY 08R / 26L

DECLARED DISTANCES		
RWY 08R		RWY 26L
3501	TAKE-OFF RUN AVAILABLE	3501
3761	TAKE-OFF DISTANCE AVAILABLE	3821
3501	ACCELERATE STOP DISTANCE AVAILABLE	3501
3495	LANDING DISTANCE AVAILABLE	3494

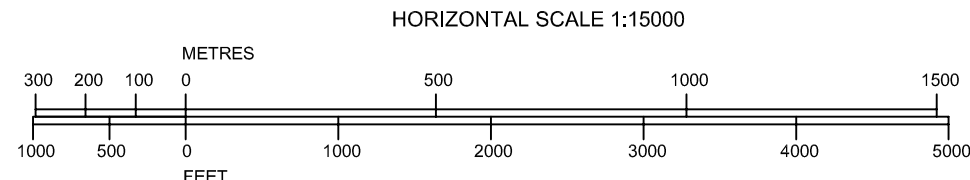
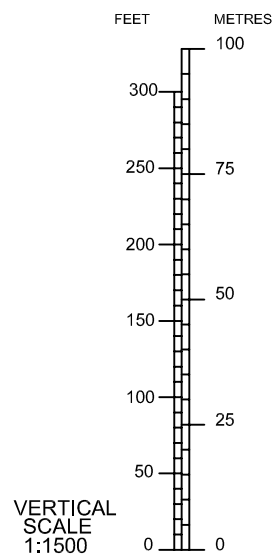


Changes: Chart redrawn



LEGEND

IDENTIFICATION NUMBER	①
POLE, TOWER, SPIRE, ANTENNA, FENCE	⊙
BUILDING OR LARGE STRUCTURE	■
ROADS	▬▬▬
RAILROAD	▬▬▬▬
THREE OR SHRUB	✕



ORDER OF ACCURACY
HORIZONTAL 0.5 METRES
VERTICAL 0.5 ft

AMENDMENT RECORD		
NO.	DATE	ENTERED BY