

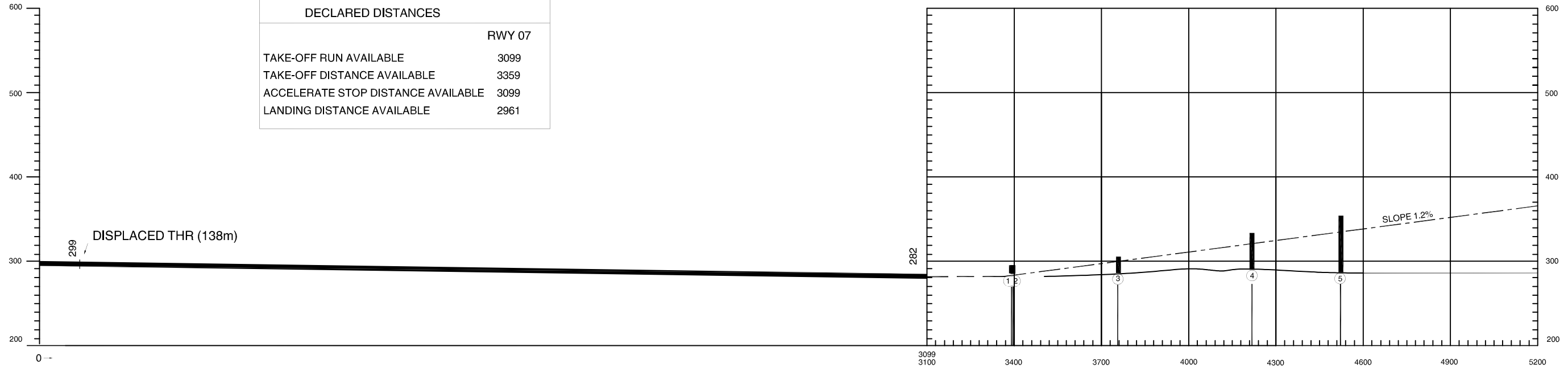
**AERODROME OBSTACLE CHART - ICAO**  
**TYPE A (OPERATING LIMITATIONS)**

**BUCUREȘTI / Băneasa-Aurel Vlaicu (LRBS)**

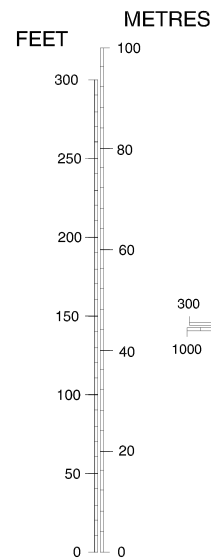
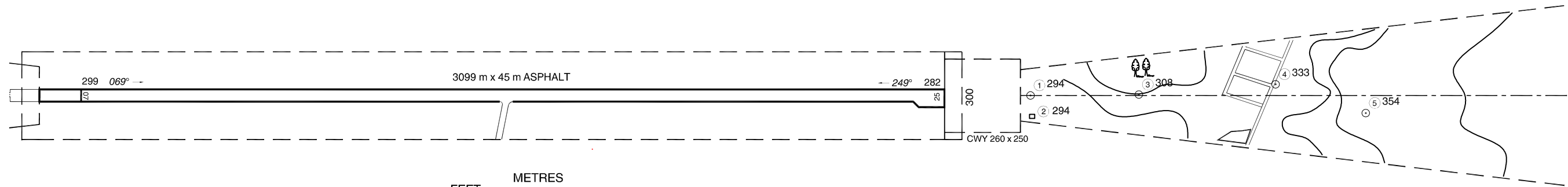
ELEVATIONS IN FEET AND DIMENSIONS IN METRES

MAGNETIC VARIATION 5° E - 2010

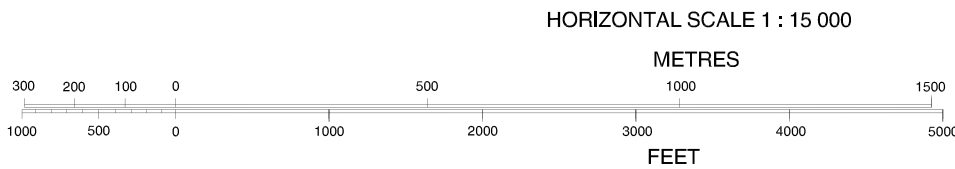
DECLARED DISTANCES	
	RWY 07
TAKE-OFF RUN AVAILABLE	3099
TAKE-OFF DISTANCE AVAILABLE	3359
ACCELERATE STOP DISTANCE AVAILABLE	3099
LANDING DISTANCE AVAILABLE	2961



Changes: Chart revised.



VERTICAL SCALE  
1 : 1 500



HORIZONTAL SCALE 1 : 15 000

LEGEND	
IDENTIFICATION NUMBER	①
POLE, TOWER, SPIRE, ANTENNA, etc.	⊙
TERRAIN CONTOUR	—
BUILDING OR LARGE STRUCTURE	□
TREE OR SHRUB	🌳

ORDER OF ACCURACY  
HORIZONTAL 0.5 m  
VERTICAL 0.5 ft

AMENDMENT RECORD		
NO.	DATE	ENTERED BY