

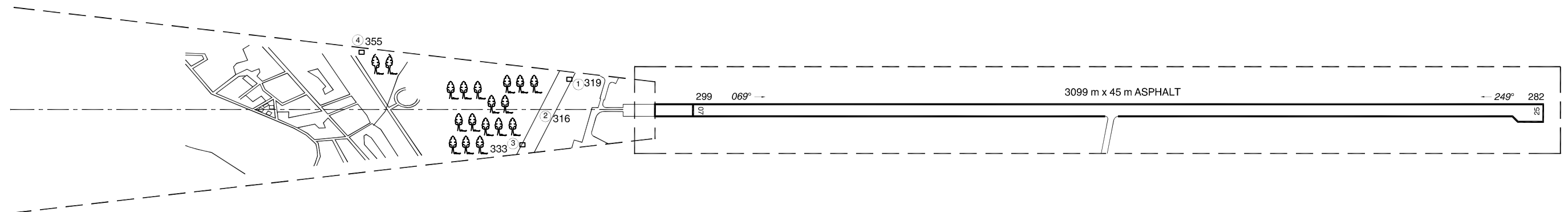
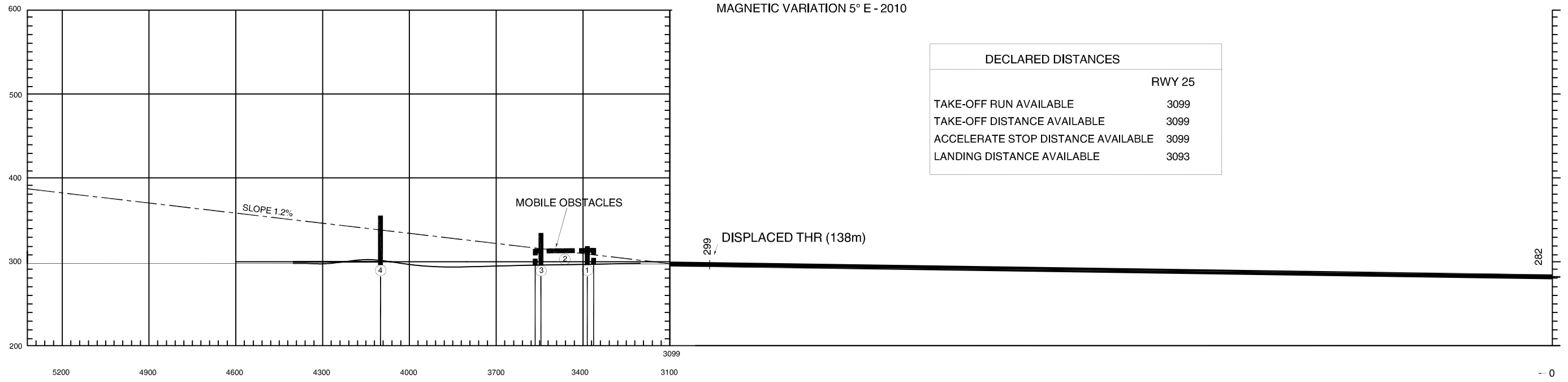
AERODROME OBSTACLE CHART - ICAO
TYPE A (OPERATING LIMITATIONS)

BUCUREȘTI / Băneasa-Aurel Vlaicu (LRBS)

ELEVATIONS IN FEET AND DIMENSIONS IN METRES

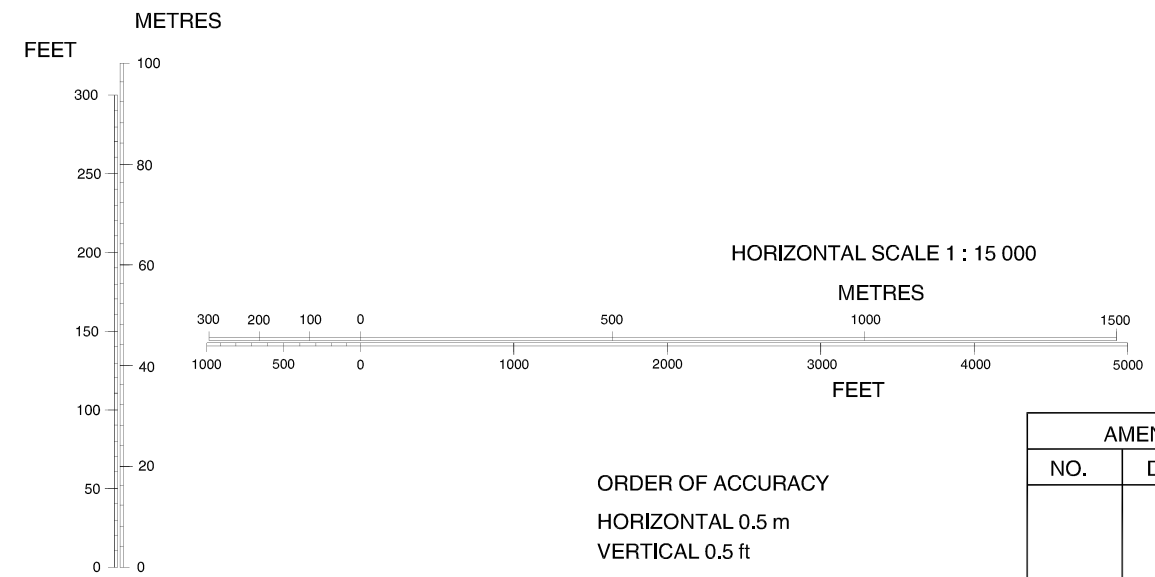
MAGNETIC VARIATION 5° E - 2010

DECLARED DISTANCES	
	RWY 25
TAKE-OFF RUN AVAILABLE	3099
TAKE-OFF DISTANCE AVAILABLE	3099
ACCELERATE STOP DISTANCE AVAILABLE	3099
LANDING DISTANCE AVAILABLE	3093



Changes: Chart redrawn.

VERTICAL SCALE
1 : 1 500



ORDER OF ACCURACY
HORIZONTAL 0.5 m
VERTICAL 0.5 ft

LEGEND	
IDENTIFICATION NUMBER	①
POLE, TOWER, SPIRE, ANTENNA, etc.	⊙
TERRAIN CONTOUR	—
BUILDING OR LARGE STRUCTURE	□
TREE OR SHRUB	🌳

AMENDMENT RECORD		
NO.	DATE	ENTERED BY