

AERODROME CHART - ICAO

46° 28' 04" N
024° 24' 45" E
ELEV 963FT

TÂRGU MUREŞ TOWER 119.180
TÂRGU MUREŞ TOWER ALTN 120.325

TÂRGU MUREŞ /
Transilvania-Târgu Mureş (LRTM)

Changes: Warning added.

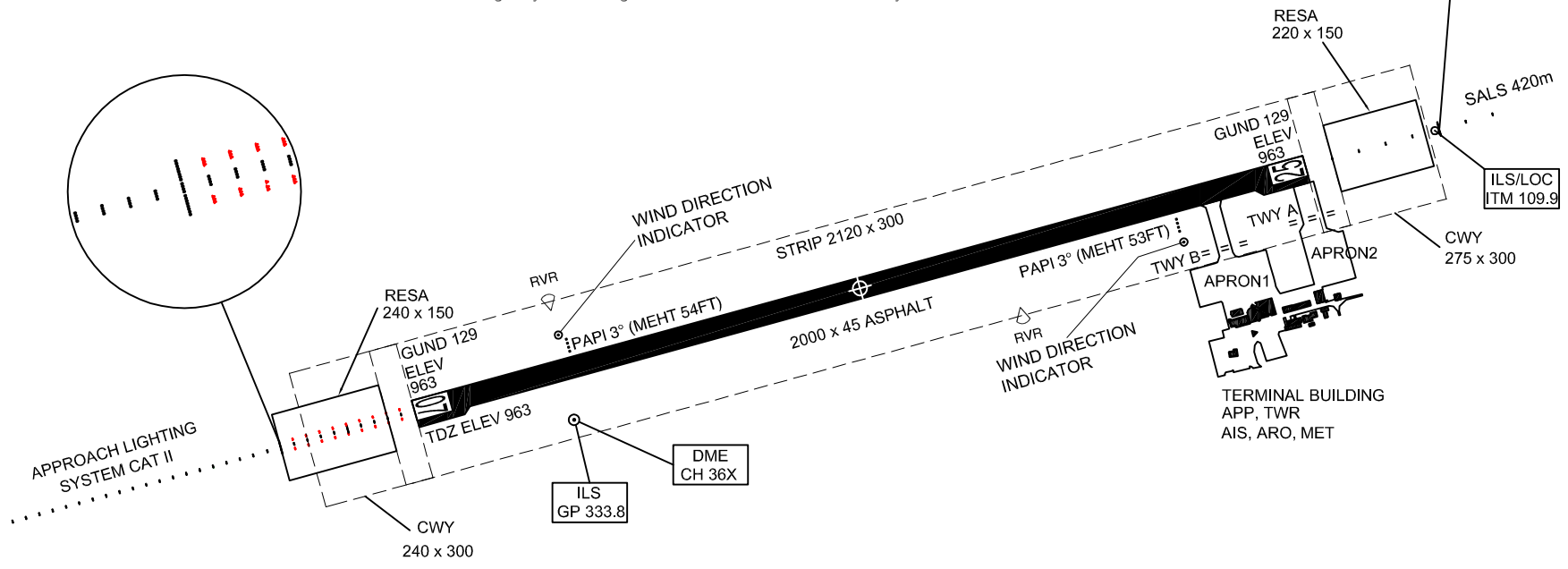
ELEVATIONS IN FEET
DIMENSIONS IN METRES
BEARINGS ARE MAGNETIC

VAR 5°E 2015
ANNUAL RATE OF CHANGE 2.4'E

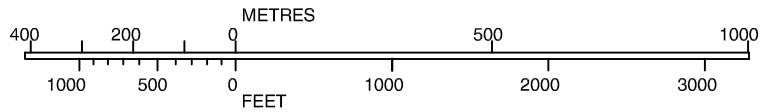
RWY	DIRECTION	THR	BEARING STRENGTH
07	069°	46°27'55"N 024°24'00"E	PCN 70/F/D/W/T ASPHALT
25	249°	46°28'13"N 024°25'30"E	
HELIPORT			

TWY	WIDE	BEARING STRENGTH
A	30	PCN 64/F/D/W/T ASPHALT
B	23	PCN 71/F/D/W/T ASPHALT

WARNING: Highway and road lights to the north and south of the runway.



SCALE 1 : 15 000



LEGEND	
AERODROME REFERENCE POINT	⊕
RADIO NAVIGATION AID WIND DIRECTION INDICATOR	⊙
ATC SERVICE BOUNDARY	===
BUILDING	■
RVR observation site	◁ RVR

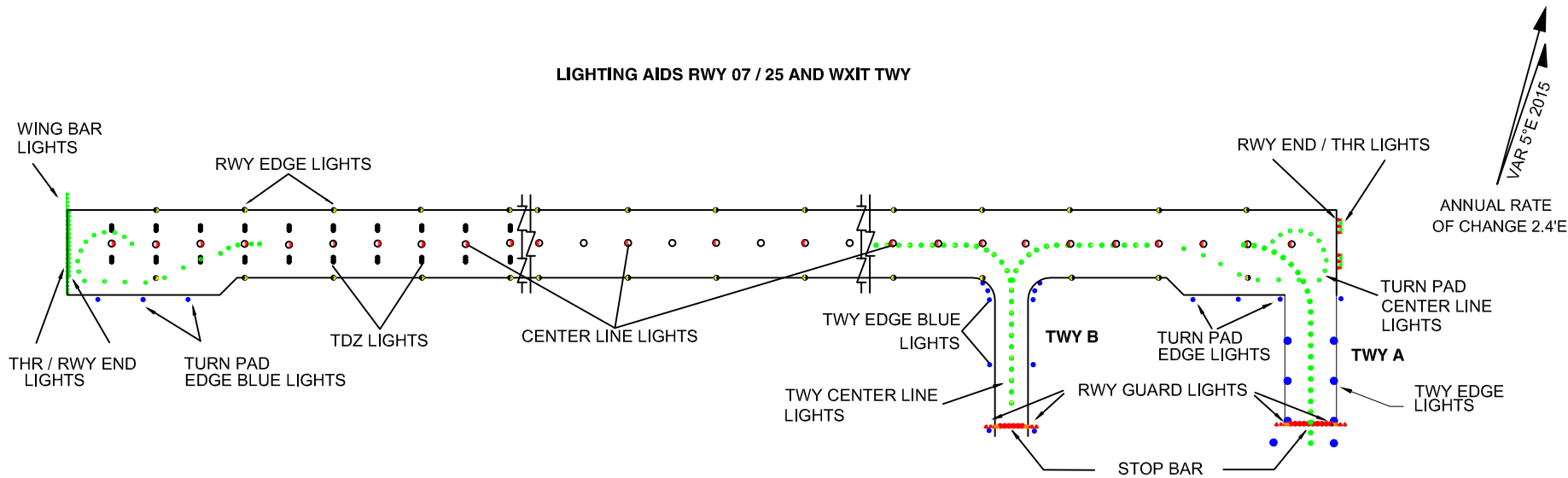
TÂRGU MUREȘ /
Transilvania-Târgu Mureș (LRTM)

46° 28' 04" N
024° 24' 45" E
ELEV 963FT

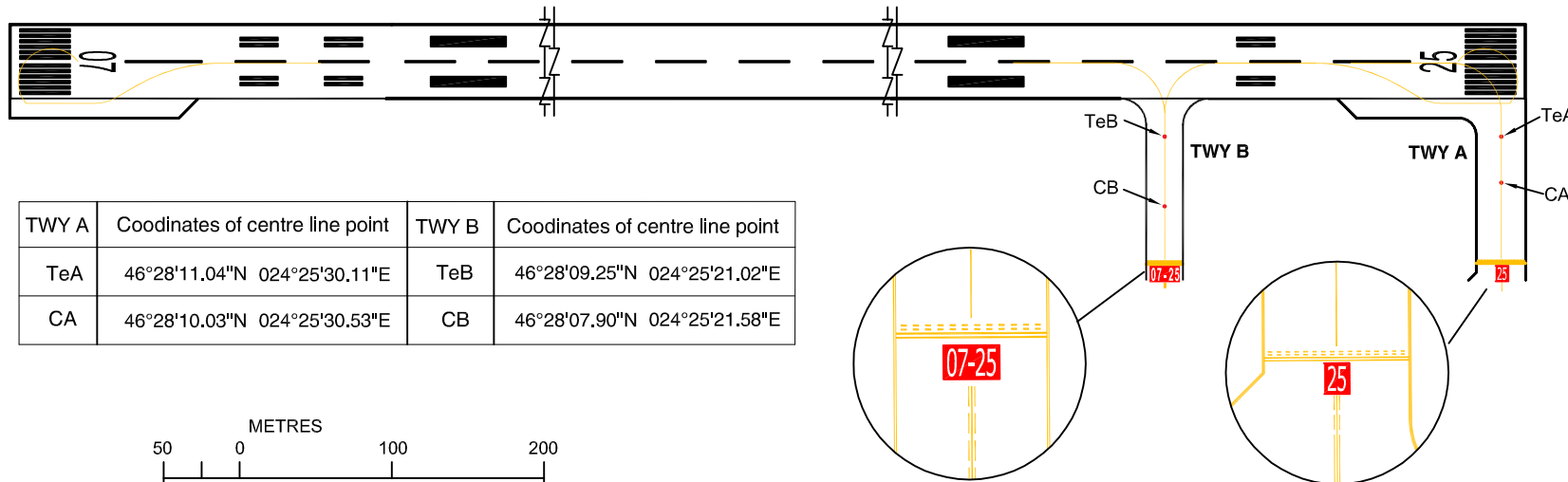
TÂRGU MUREȘ TOWER 119.180
TÂRGU MUREȘ TOWER ALTN 120.325

AERODROME CHART - ICAO

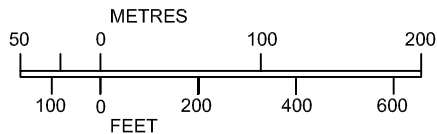
LIGHTING AIDS RWY 07 / 25 AND WXIT TWY



MARKING AIDS RWY 07 / 25 AND WXIT TWY



TWY A	Coordinates of centre line point	TWY B	Coordinates of centre line point
TeA	46°28'11.04"N 024°25'30.11"E	TeB	46°28'09.25"N 024°25'21.02"E
CA	46°28'10.03"N 024°25'30.53"E	CB	46°28'07.90"N 024°25'21.58"E



Changes: Lights on TWY A, coordinates of centre line points.