
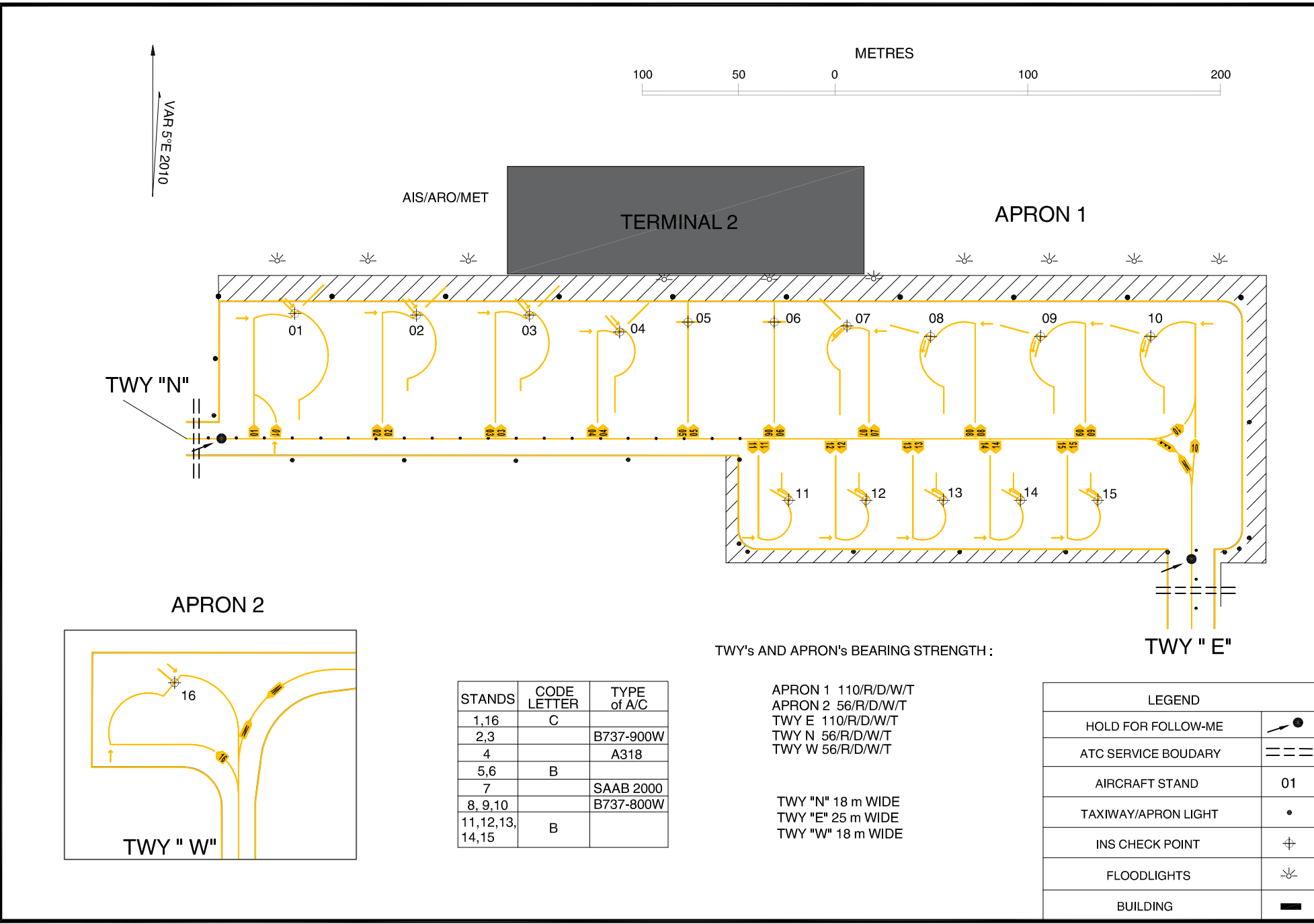


SIBIU TOWER 121.305
SIBIU TOWER ALTN 122.700

Changes: Bearing Strength of TWY E and APRON 1



VAR 5°E 2010

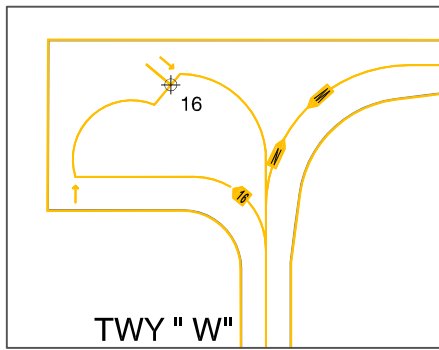
AIS/ARO/MET

TERMINAL 2

APRON 1

TWY "N"

APRON 2



TWY "W"

TWY's AND APRON's BEARING STRENGTH :

APRON 1 110/R/D/W/T
APRON 2 56/R/D/W/T
TWY E 110/R/D/W/T
TWY N 56/R/D/W/T
TWY W 56/R/D/W/T

TWY "N" 18 m WIDE
TWY "E" 25 m WIDE
TWY "W" 18 m WIDE

STANDS	CODE LETTER	TYPE of A/C
1,16	C	
2,3		B737-900W
4		A318
5,6	B	
7		SAAB 2000
8, 9,10		B737-800W
11,12,13,14,15	B	

TWY " E"

LEGEND	
HOLD FOR FOLLOW-ME	
ATC SERVICE BOUNDARY	
AIRCRAFT STAND	01
TAXIWAY/APRON LIGHT	
INS CHECK POINT	
FLOODLIGHTS	
BUILDING	



SIBIU / Sibiu (LRSB)

AERONAUTICAL DATA TABULATION

INS COORDINATES FOR AIRCRAFT STANDS

INS 01	45°47'19.31"N	024°05'31.55"E
INS 02	45°47'19.23"N	024°05'34.46"E
INS 03	45°47'19.19"N	024°05'37.17"E
INS 04	45°47'18.87"N	024°05'39.32"E
INS 05	45°47'19.01"N	024°05'40.97"E
INS 06	45°47'18.98"N	024°05'43.03"E
INS 07	45°47'18.89"N	024°05'44.77"E
INS 08	45°47'18.85"N	024°05'47.07"E
INS 09	45°47'18.63"N	024°05'49.43"E
INS 10	45°47'18.59"N	024°05'52.07"E
INS 11	45°47'15.98"N	024°05'43.26"E
INS 12	45°47'15.95"N	024°05'45.11"E
INS 13	45°47'15.92"N	024°05'46.96"E
INS 14	45°47'15.89"N	024°05'48.81"E
INS 15	45°47'15.86"N	024°05'50.67"E
INS 16	45°47'17.50"N	024°05'01.25"E