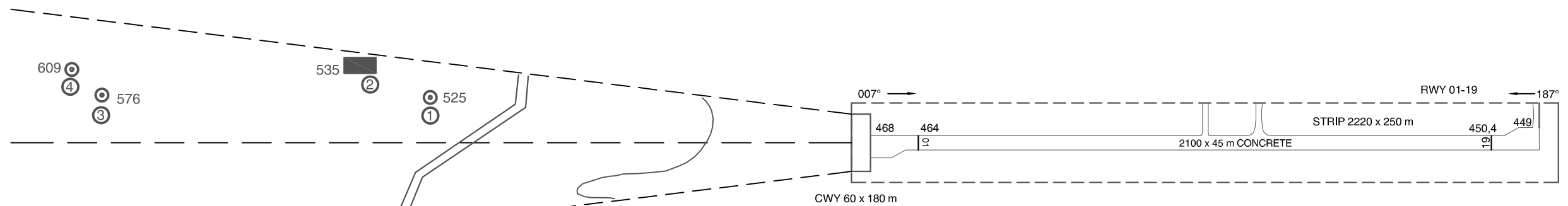
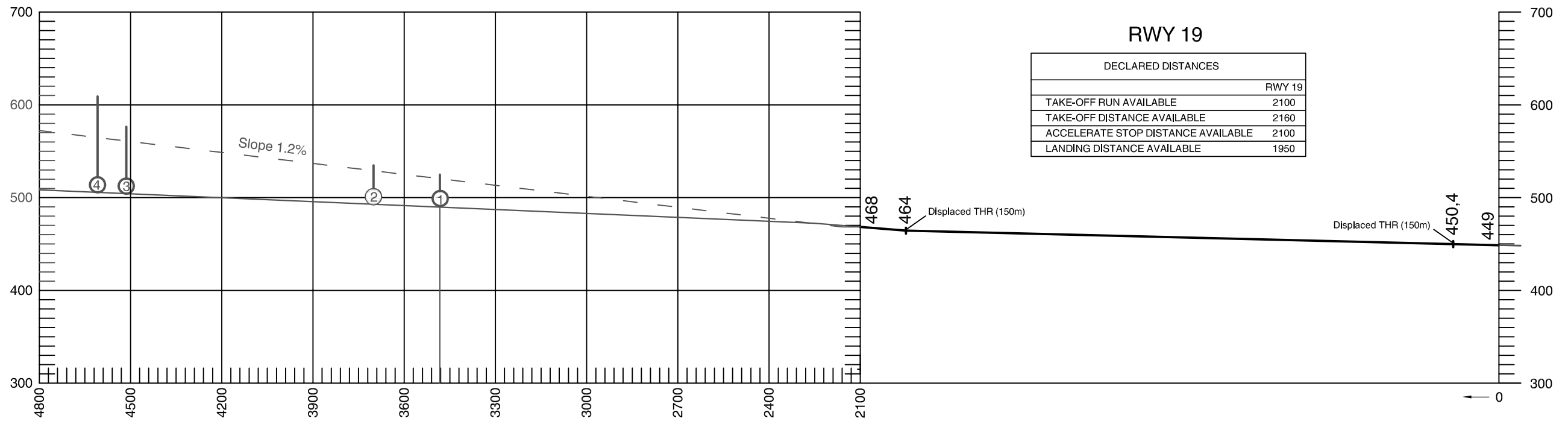


AERODROME OBSTACLE CHART - ICAO
TYPE A (OPERATING LIMITATIONS)

ORADEA / Oradea (LROD)

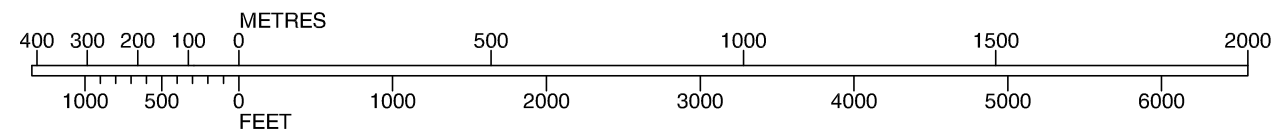
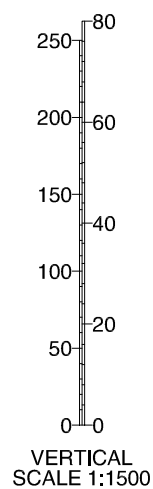
ELEVATIONS IN FEET AND DIMENSIONS IN METRES

MAGNETIC VARIATION 4° E - 2010



Changes: New chart.

LEGEND	
IDENTIFICATION NUMBER	①
POLE, TOWER, SPIRE, ANTENNA, etc.	⊙
BUILDING OR LARGE STRUCTURE	■
TREE OR SHRUB	🌳
ROAD	══
TERRAIN CONTOUR	~ ~ ~
RIVER, CHANNEL	~ ~ ~



ORDER OF ACCURACY
HORIZONTAL 0,5 m
VERTICAL 0,5 ft

AMENDMENT RECORD		
NO.	DATE	ENTERED BY