

AERODROME CHART - ICAO **47° 01' 31" N**
021° 54' 09" E
ELEV 468FT

ORADEA TOWER 118.455
 ORADEA TOWER ALTN 120.200

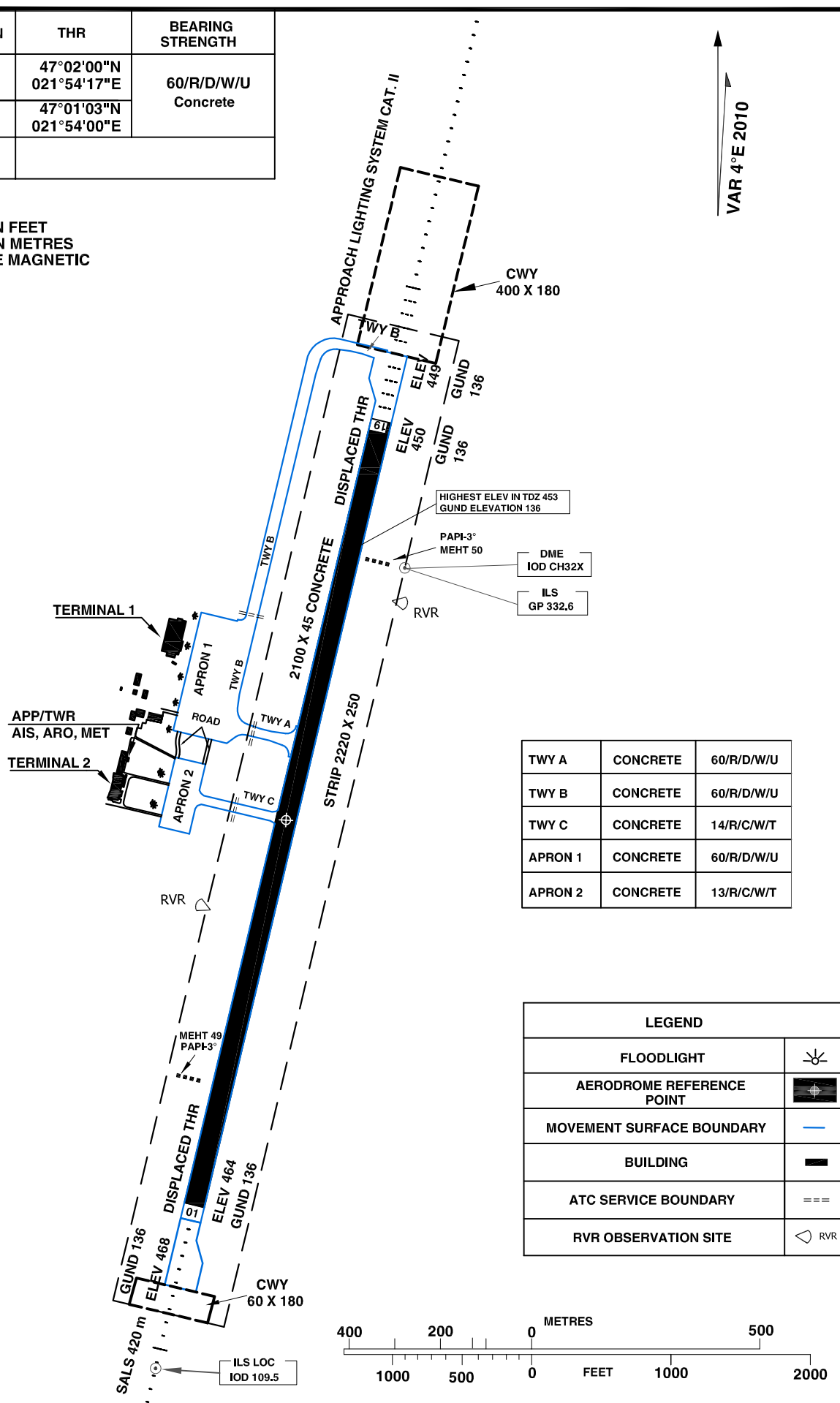
ORADEA / Oradea (LROD)

RWY	DIRECTION	THR	BEARING STRENGTH
19	187°	47°02'00"N 021°54'17"E	60/R/D/W/U Concrete
01	007°	47°01'03"N 021°54'00"E	
HELIPORT			

ELEVATIONS IN FEET
 DIMENSIONS IN METRES
 BEARINGS ARE MAGNETIC

↑
VAR 4°E 2010

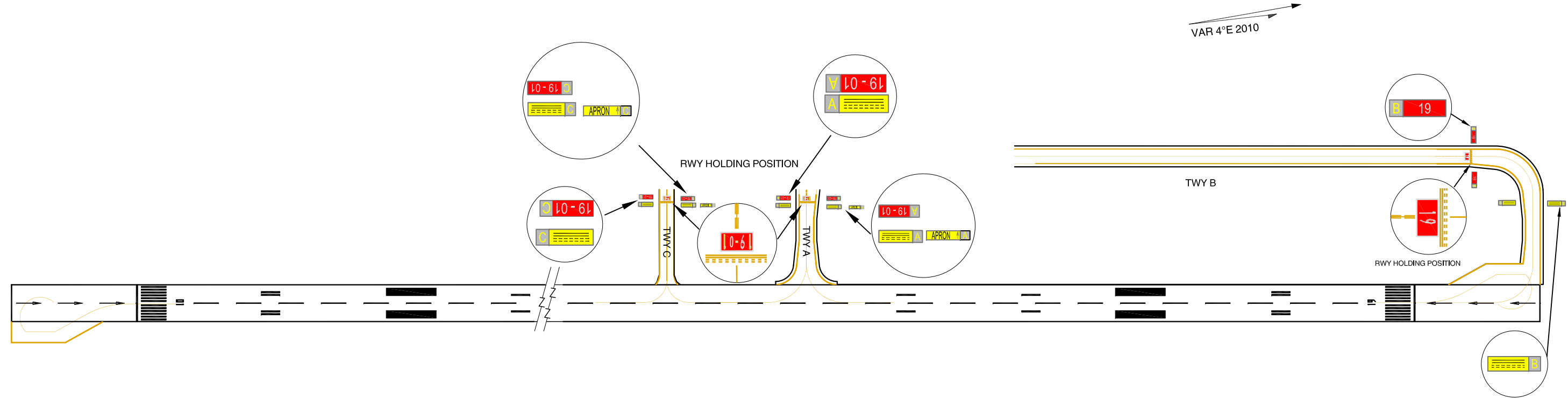
Changes: Chart redrawn.



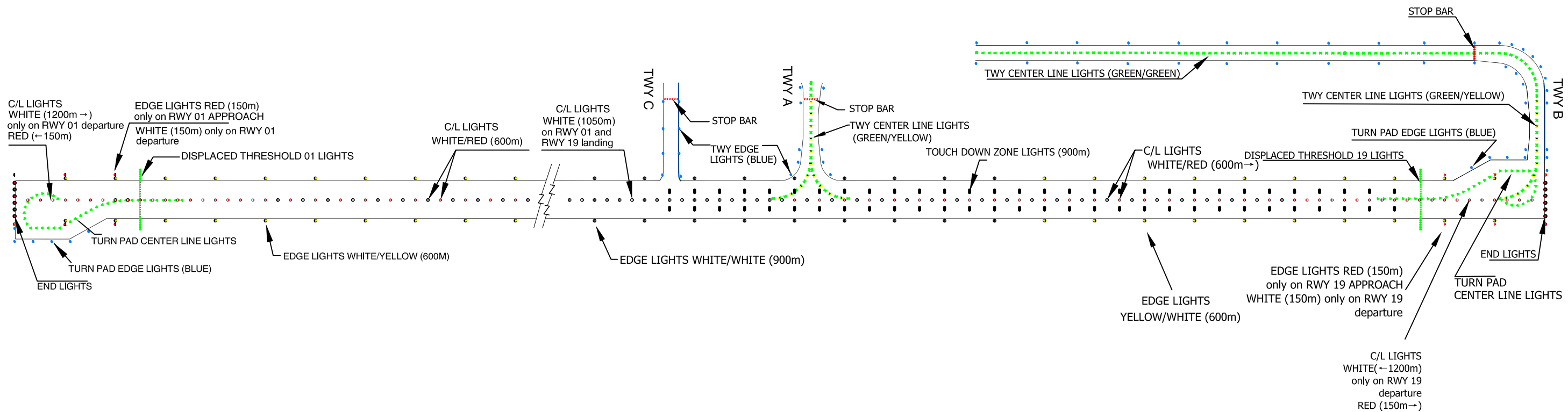
TWY A	CONCRETE	60/R/D/W/U
TWY B	CONCRETE	60/R/D/W/U
TWY C	CONCRETE	14/R/C/W/T
APRON 1	CONCRETE	60/R/D/W/U
APRON 2	CONCRETE	13/R/C/W/T

LEGEND	
FLOODLIGHT	
AERODROME REFERENCE POINT	
MOVEMENT SURFACE BOUNDARY	
BUILDING	
ATC SERVICE BOUNDARY	
RVR OBSERVATION SITE	

MARKING AIDS RWY 01 / 19 AND EXIT TWY



LIGHTING AIDS RWY 01 / 19 AND EXIT TWY



Changes: Chart redrawn.