

ELEVATIONS IN FEET AND LINEAR DIMENSIONS IN METRES

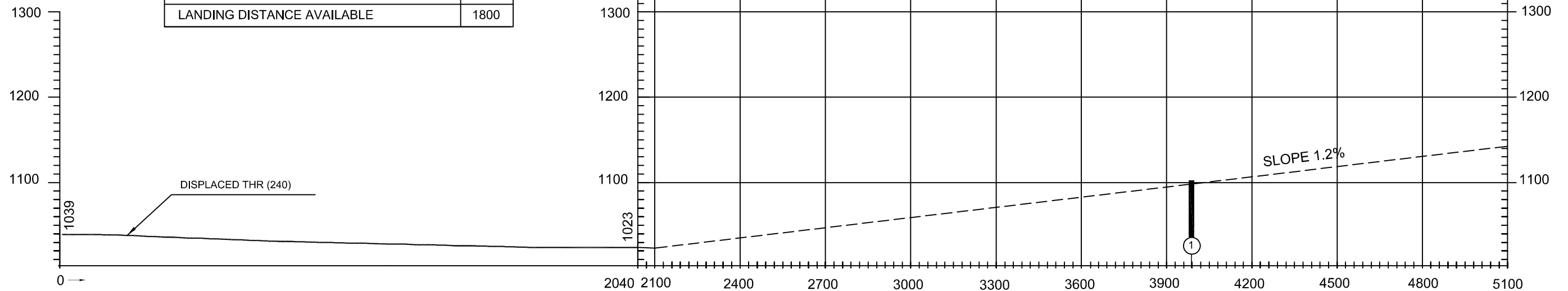
AERODROME OBSTACLE CHART - ICAO
TYPE A (OPERATING LIMITATIONS)

CLUJ NAPOCA / Avram Iancu (LRCL)

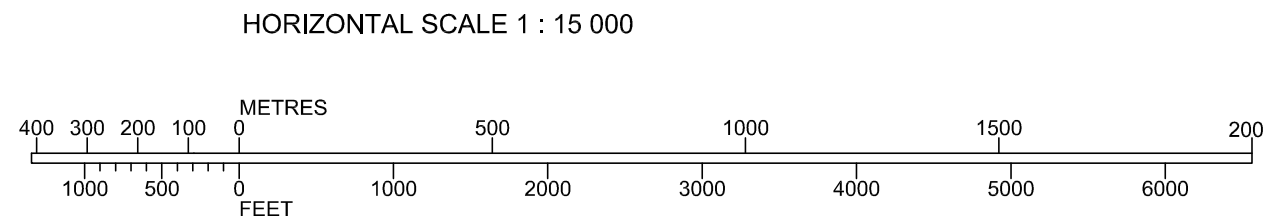
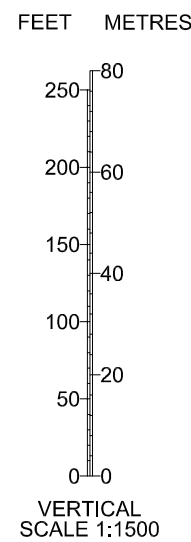
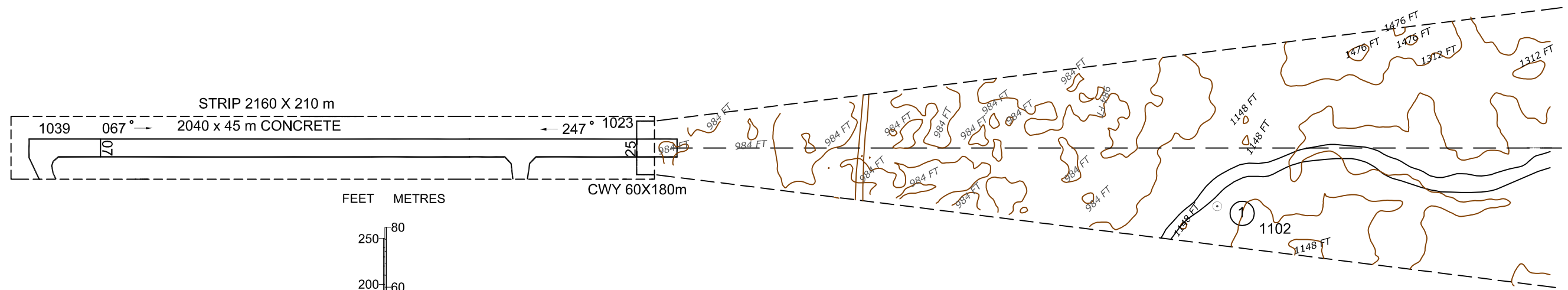
MAGNETIC VARIATION 5 °E-2015

RWY 07

DECLARED DISTANCES	
	RWY 07
TAKE-OFF RUN AVAILABLE	2040
TAKE-OFF DISTANCE AVAILABLE	2100
ACCELERATE STOP DISTANCE AVAILABLE	2040
LANDING DISTANCE AVAILABLE	1800



Changes: Chart redrawn.



ORDER OF ACCURACY
HORIZONTAL 0.5 METRES
VERTICAL 0.5 ft

LEGEND	
IDENTIFICATION NUMBER	①
POLE, TOWER, SPIRE, ANTENNA, etc.	⊙
BUILDING OR LARGE STRUCTURE	□
RAILROAD	—+—+—+—
TERRAIN CONTOUR	~
TERRAIN PENETRATING OBSTACLE PLANE	—
TREE OR SHRUB	⊕

ELEV 1517
⊙ ⊙ ⊙
9218@062 ⊙

AMENDMENT RECORD		
NO.	DATE	ENTERED BY