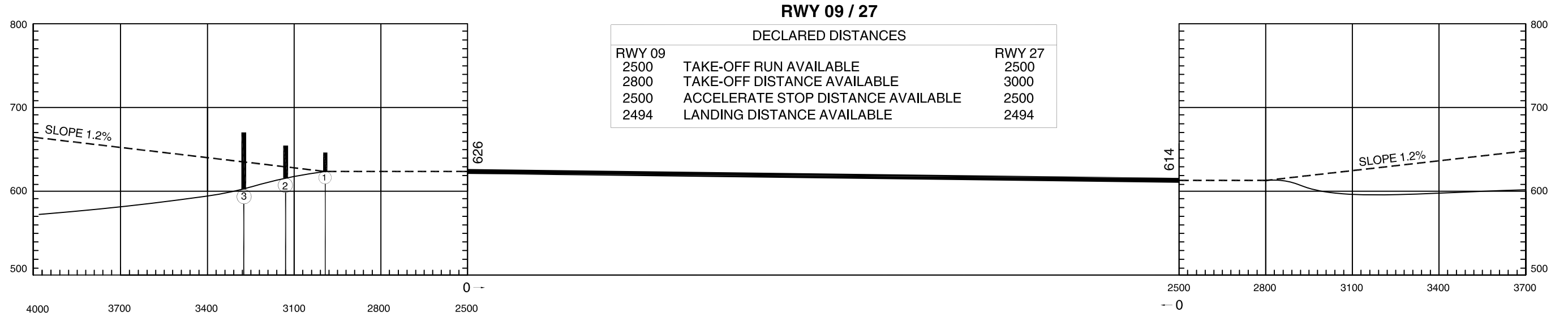


AERODROME OBSTACLE CHART - ICAO
TYPE A (OPERATING LIMITATIONS)

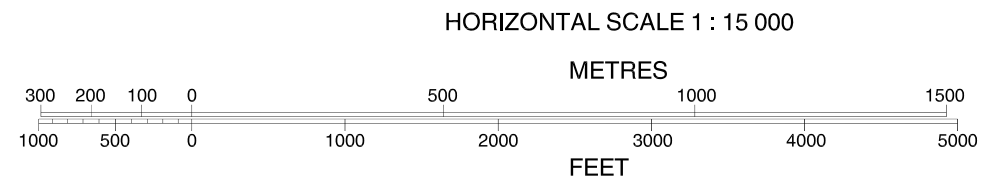
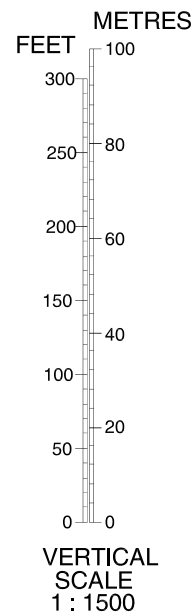
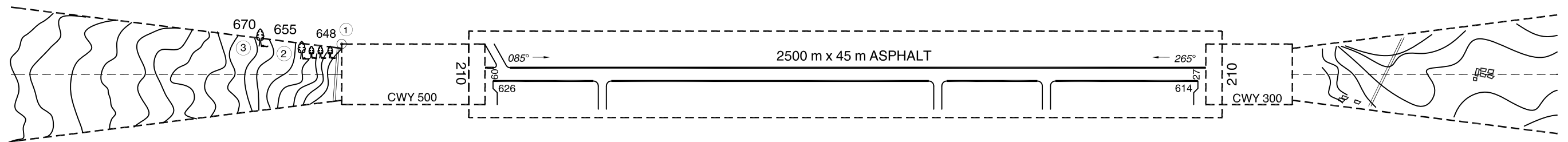
CRAIOVA / Craiova (LRCV)

ELEVATIONS IN FEET AND DIMENSIONS IN METRES

MAGNETIC VARIATION 4° E - 2010



Changes: LDA value.



LEGEND	
IDENTIFICATION NUMBER	①
POLE, TOWER, SPIRE, ANTENNA, etc.	⊙
BUILDING OR LARGE STRUCTURE	□
RAILROAD	—+—+—+—+—
TERRAIN CONTOUR	~
TERRAIN PENETRATING OBSTACLE PLANE	—
TREE OR SHRUB	ℓ

AMENDMENT RECORD		
NO.	DATE	ENTERED BY