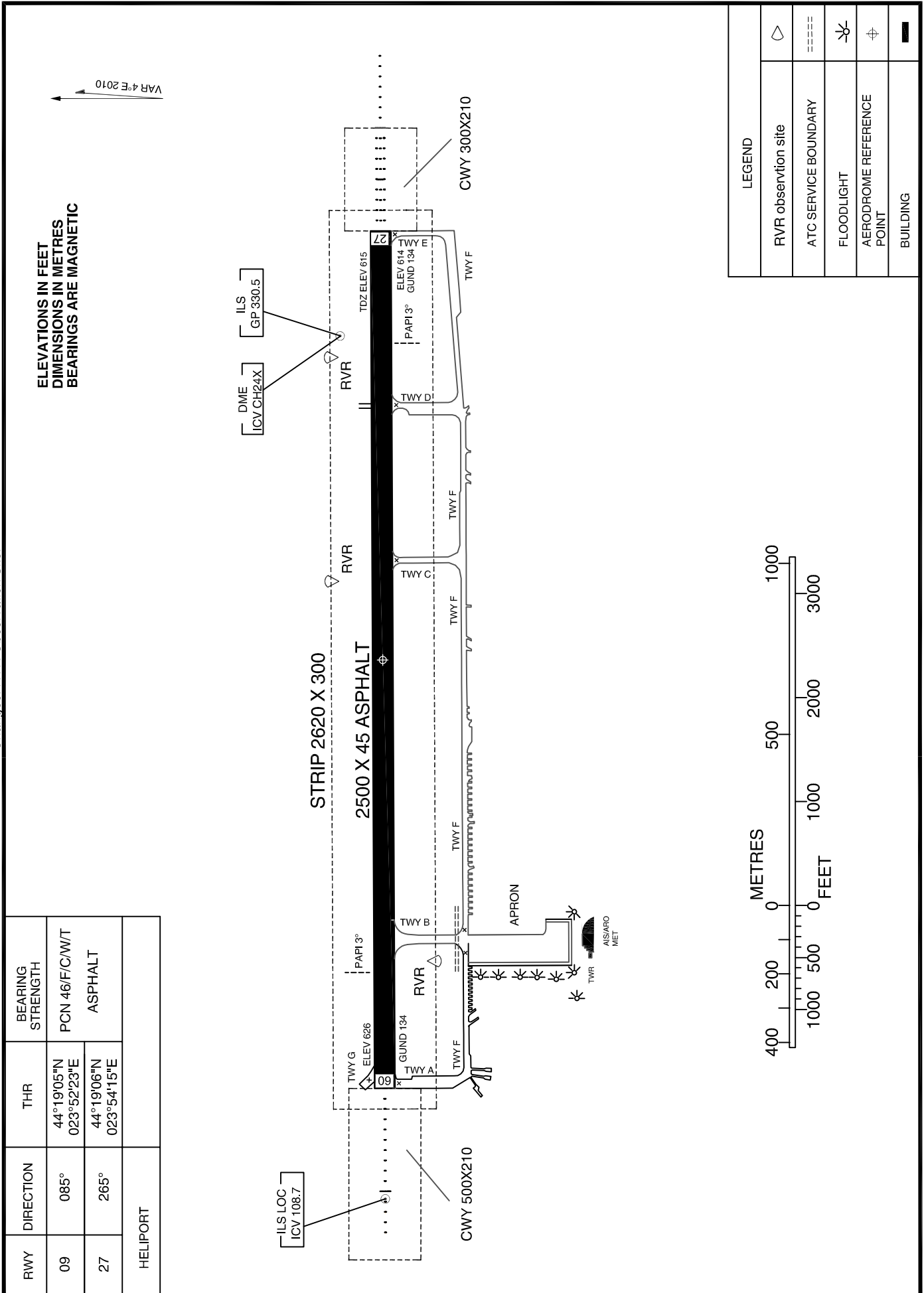


AERODROME CHART - ICAO 44° 19' 05" N
023° 53' 19" E ELEV 626FT

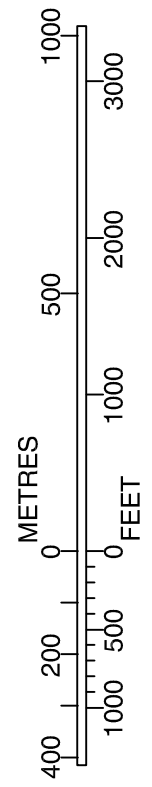
CRAIOVA TOWER 129.530
CRAIOVA TOWER ALTN 124.300

CRAIOVA / Craiova (LRCV)

Changes: RVR Observation Site.



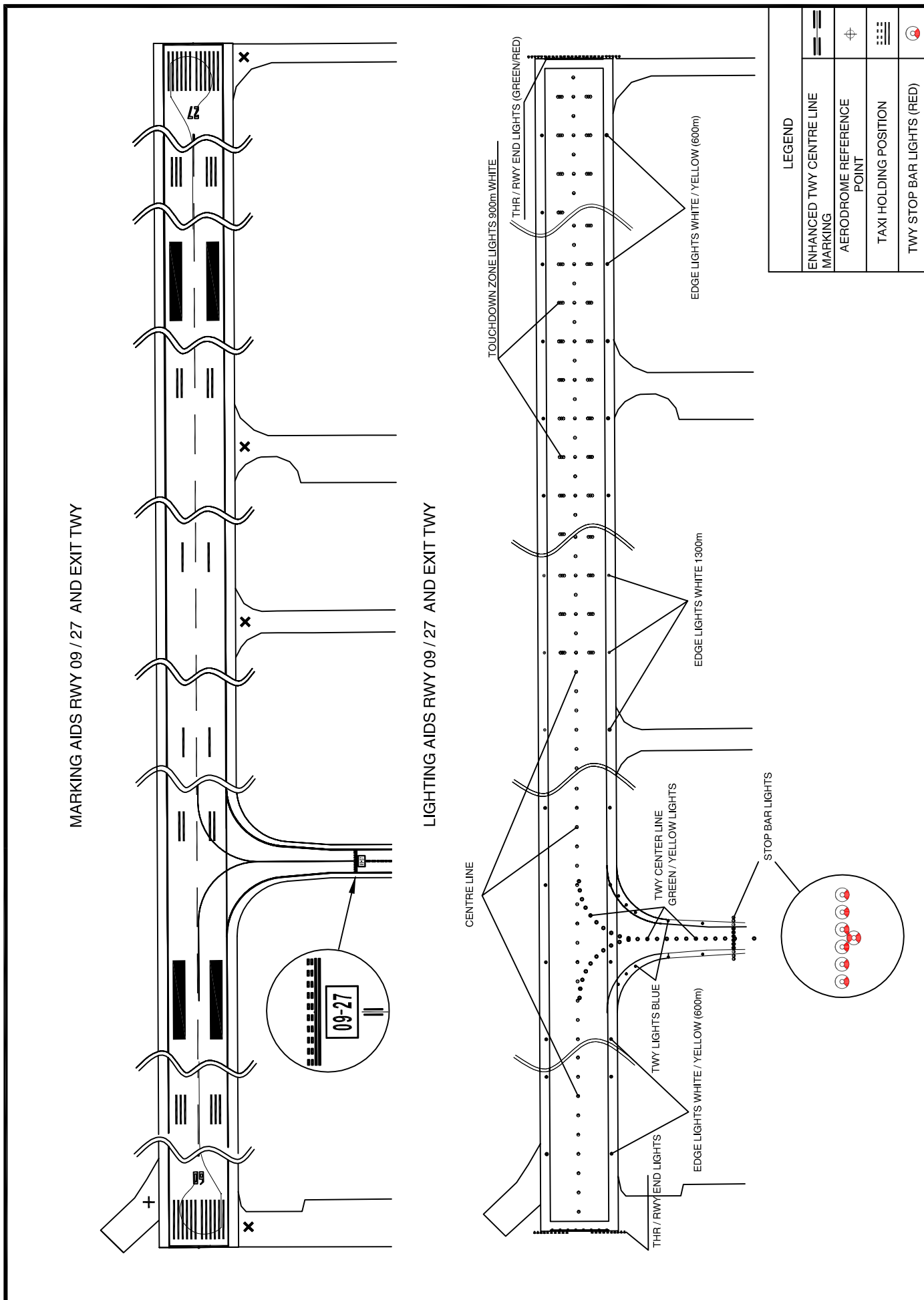
LEGEND	
	RVR observation site
	ATC SERVICE BOUNDARY
	FLOODLIGHT
	AERODROME REFERENCE POINT
	BUILDING



AERODROME CHART - ICAO 44° 19' 05" N
023° 53' 19" E ELEV 626FT

CRAIOVA TOWER 129.530
CRAIOVA TOWER ALTN 124.300

CRAIOVA / Craiova (LRCV)



Changes: TWR Freq/Ch.