

AERODROME OBSTACLE CHART - ICAO
TYPE A (OPERATING LIMITATIONS)

BUCUREȘTI / Henri Coandă (LROP)

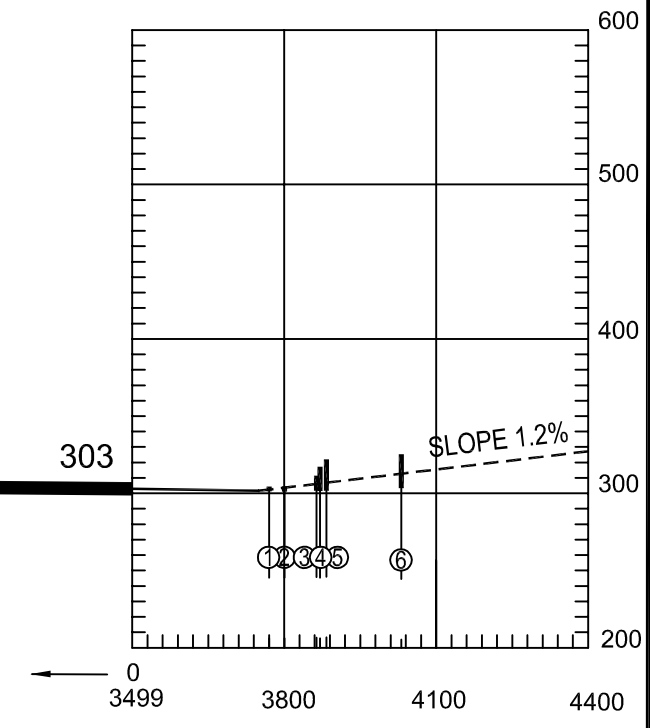
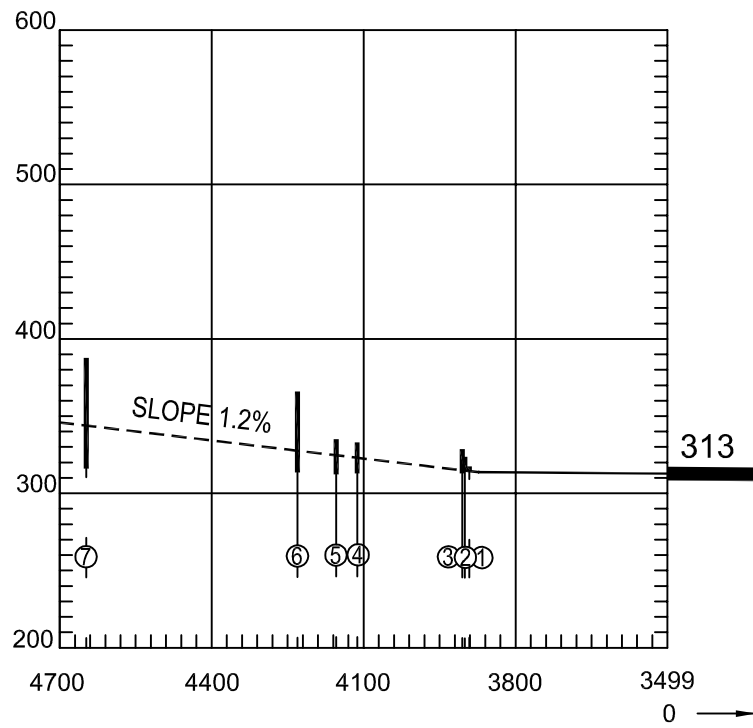
RWY 08L/26R

ELEVATIONS IN FEET AND LINEAR DIMENSIONS IN METRES

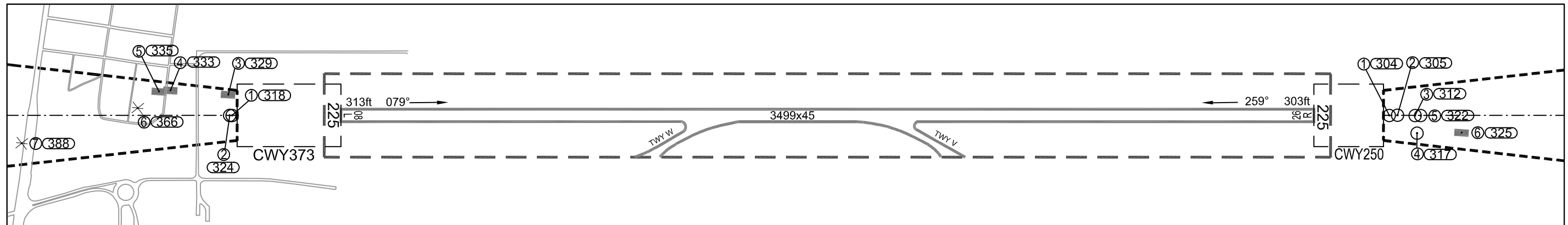
RWY 08L/ 26R

DECLARED DISTANCES

RWY 08L		RWY 26R
3499	TAKE-OFF RUN AVAILABLE	3499
3749	TAKE-OFF DISTANCE AVAILABLE	3872
3499	ACCELERATE STOP DISTANCE AVAILABLE	3499
3493	LANDING DISTANCE AVAILABLE	3493

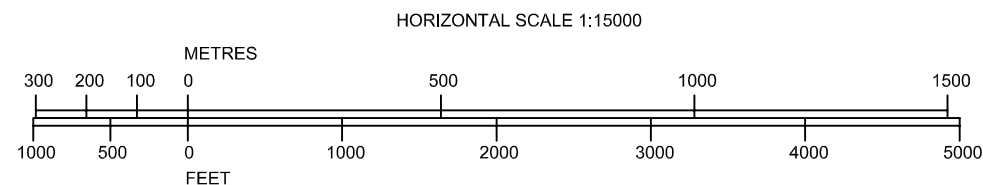
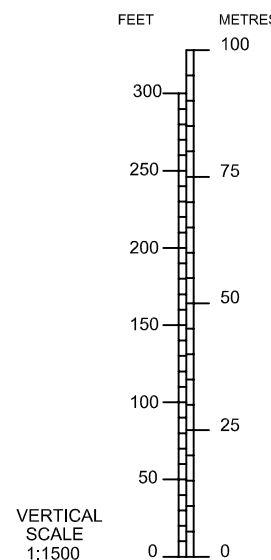


Changes: Chart redrawn



LEGEND

IDENTIFICATION NUMBER	①
POLE, TOWER, SPIRE, ANTENNA, FENCE	⊙
BUILDING OR LARGE STRUCTURE	■
ROADS	— — —
RAILROAD	— — — — —
THREE OR SHRUB	✕



ORDER OF ACCURACY
HORIZONTAL 0.5 METRES
VERTICAL 0.5 ft

AMENDMENT RECORD		
NO.	DATE	ENTERED BY