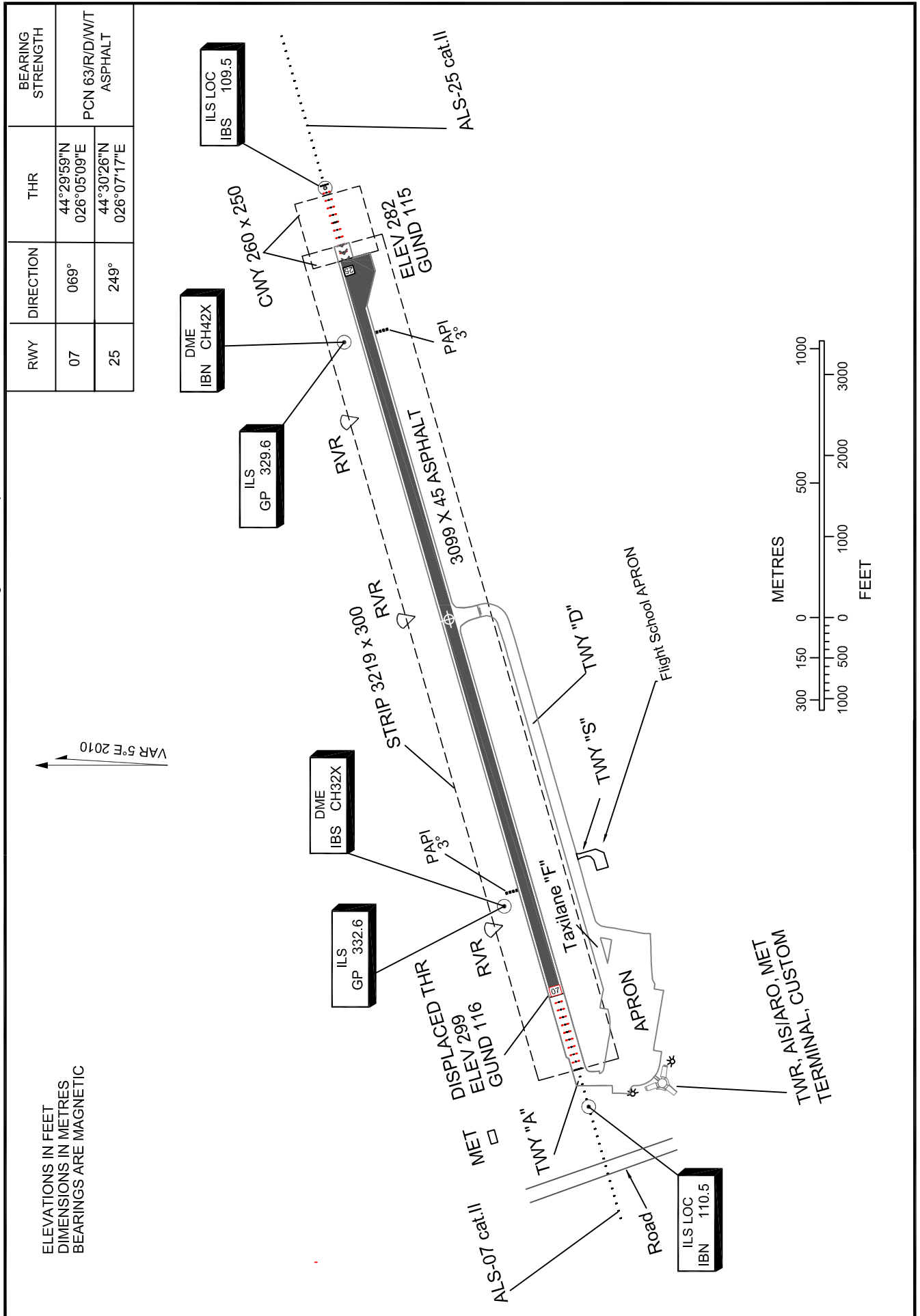


AERODROME CHART - ICAO

44° 30' 13" N
026° 06' 13" E
ELEV 299FT

BANEASA TWR 125.205
BANEASA TWR ALTN 120.800
BANEASA GROUND 129.950

BUCUREȘTI
Băneasa-Aurel Vlaicu (LRBS)



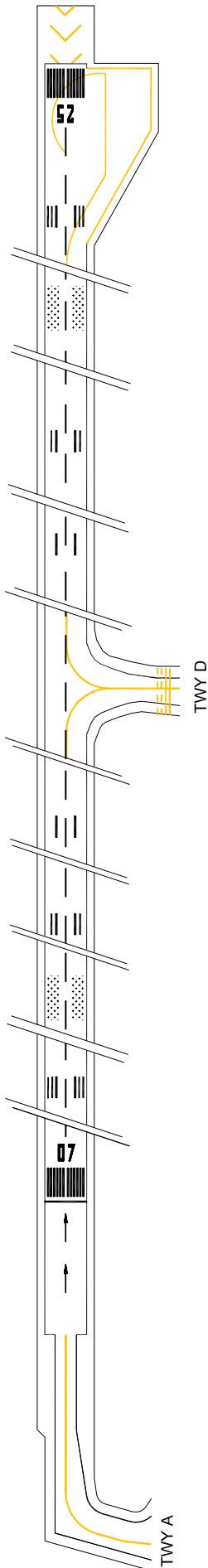
BUCUREȘTI
Băneasa-Aurel Vlaicu (LRBS)

44° 30' 13" N
026° 06' 13" E
ELEV 299FT

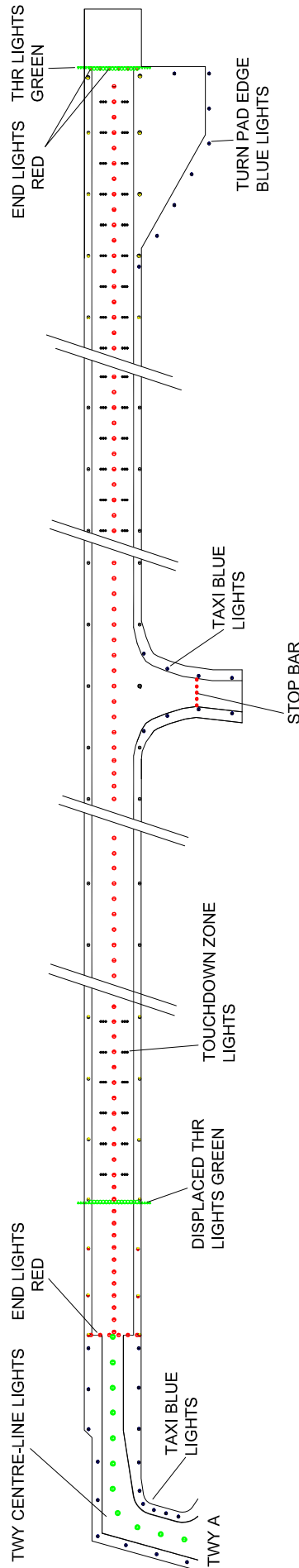
BANEASA TWR 125.205
BANEASA TWR ALTN 120.800
BANEASA GROUND 129.950

AERODROME CHART - ICAO

MARKINGS AIDS RWY 07/25 AND EXIT TWY



LIGHTING AIDS RWY 07 / 25 AND EXIT TWY



Changes: TWR Freq.