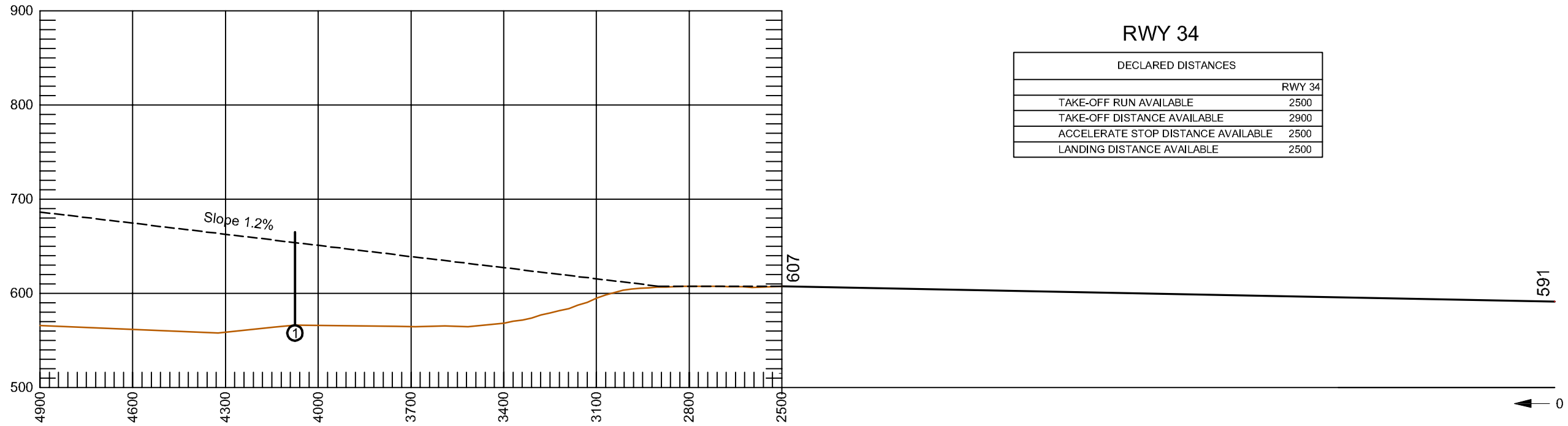


AERODROME OBSTACLE CHART - ICAO
TYPE A (OPERATING LIMITATIONS)

BACĂU / George Enescu (LRBC)
RWY34

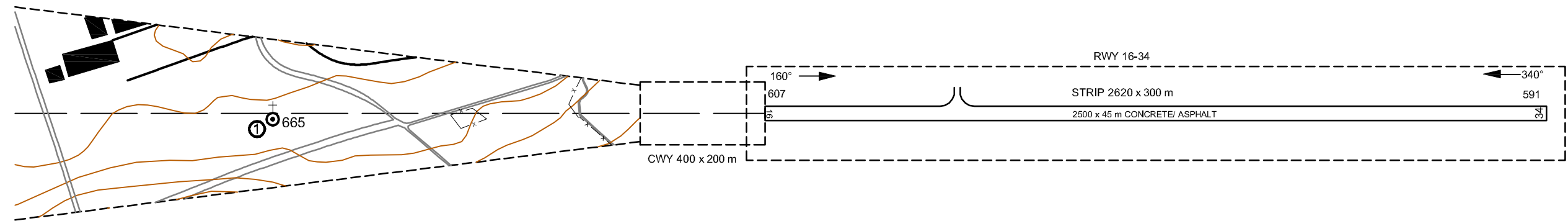
ELEVATIONS IN FEET AND DIMENSIONS IN METRES

MAGNETIC VARIATION 5° E - 2010

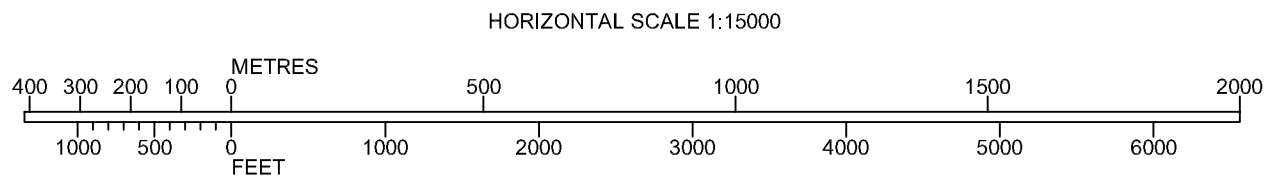
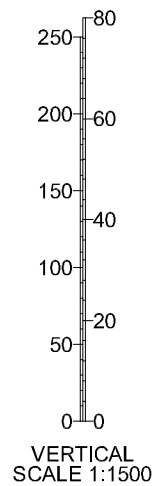


DECLARED DISTANCES	
	RWY 34
TAKE-OFF RUN AVAILABLE	2500
TAKE-OFF DISTANCE AVAILABLE	2900
ACCELERATE STOP DISTANCE AVAILABLE	2500
LANDING DISTANCE AVAILABLE	2500

Changes: Chart redrawn.



LEGEND	
IDENTIFICATION NUMBER	①
POLE, TOWER, SPIRE, ANTENNA, etc.	⊙
BUILDING OR LARGE STRUCTURE	■
FENCE	— X — X —
ROAD	====
RAILROAD	—+—+—+—
CHURCH	⊕



AMENDMENT RECORD		
NO.	DATE	ENTERED BY