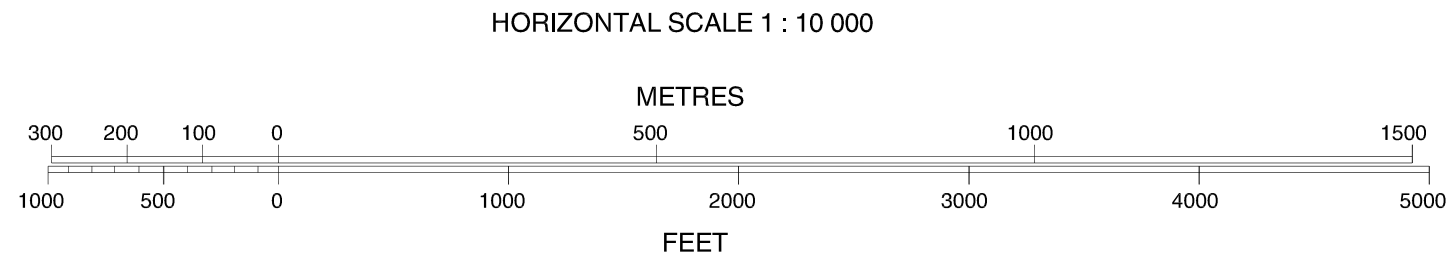
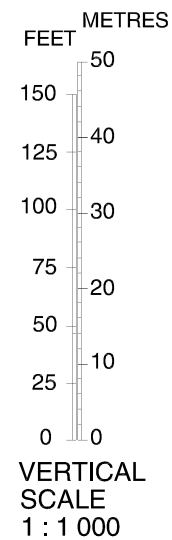
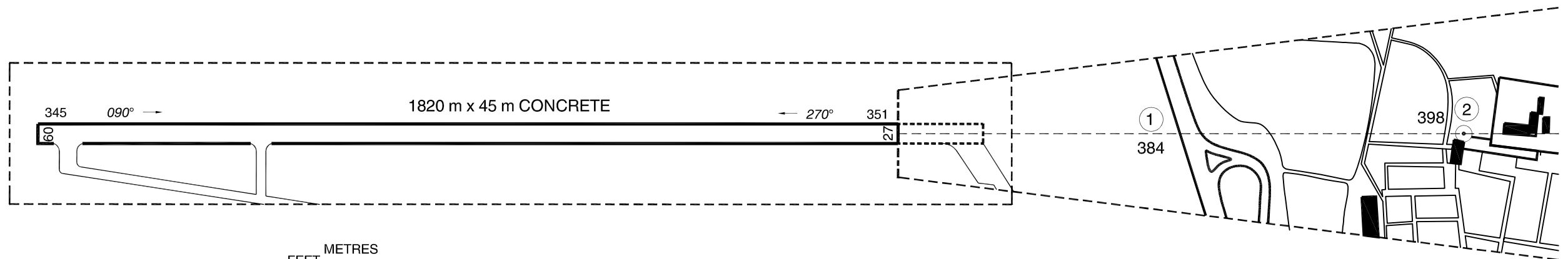
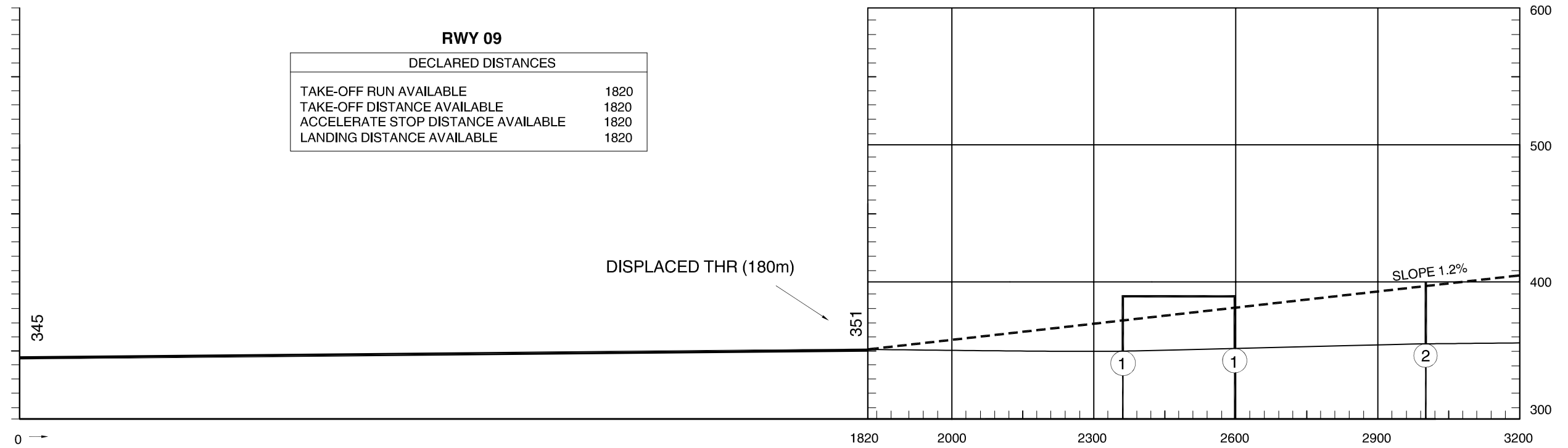


AERODROME OBSTACLE CHART - ICAO
TYPE A (OPERATING LIMITATIONS)

ARAD / Arad (LRAR)

ELEVATIONS IN FEET AND DIMENSIONS IN METRES

MAGNETIC VARIATION 5° E - 2014



LEGEND	
IDENTIFICATION NUMBER	①
POLE, TOWER, SPIRE, ANTENNA, etc.	⊙
BUILDING OR LARGE STRUCTURE	□
RAILROAD	—+—+—+—+—
TERRAIN CONTOUR	~ ~ ~
TERRAIN PENETRATING OBSTACLE PLANE	—/—/—/—/—
TREE OR SHRUB	⊕
FENCE	-x-x-x-x-

AMENDMENT RECORD		
NO.	DATE	ENTERED BY

Changes: Magnetic Variation, RWY directions.