

AERODROME OBSTACLE CHART - ICAO

**TIMIȘOARA /
Traian Vuia (LRTR)**

ELEVATIONS IN FEET AND DIMENSIONS IN METRES

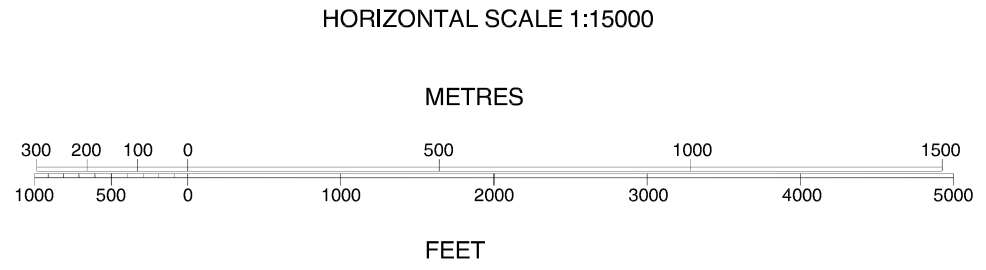
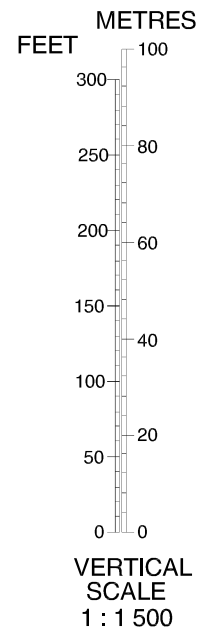
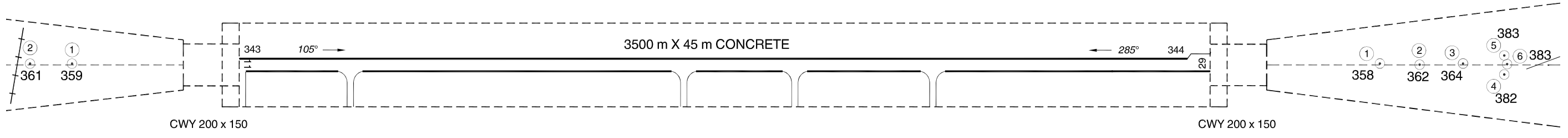
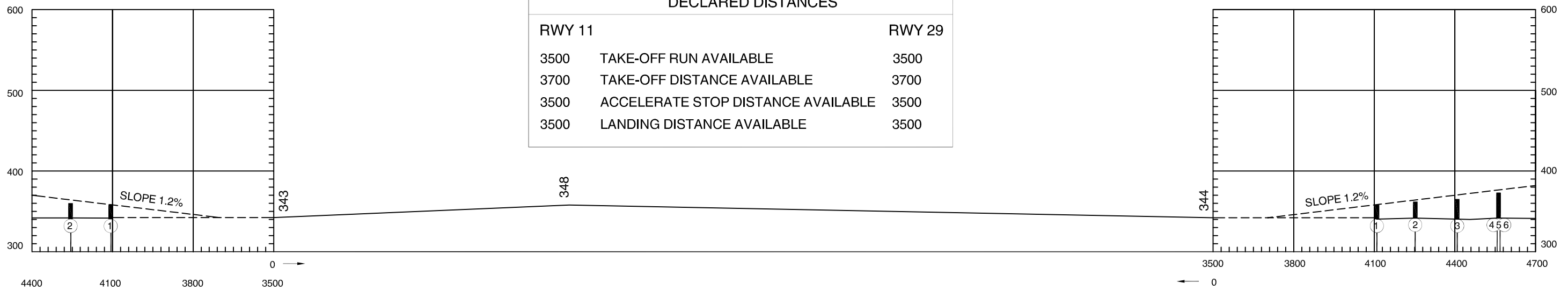
TYPE A (OPERATING LIMITATIONS)

MAGNETIC VARIATION 5° E - 2017

RWY 11 / 29

DECLARED DISTANCES

RWY 11		RWY 29
3500	TAKE-OFF RUN AVAILABLE	3500
3700	TAKE-OFF DISTANCE AVAILABLE	3700
3500	ACCELERATE STOP DISTANCE AVAILABLE	3500
3500	LANDING DISTANCE AVAILABLE	3500



LEGEND	
IDENTIFICATION NUMBER	①
POLE, TOWER, SPIRE, ANTENNA, etc.	⊙
TERRAIN CONTOUR	—
RAILROAD	+++

AMENDMENT RECORD		
NO.	DATE	ENTERED BY

Changes: CWY, MAGNETIC VARIATION.