

AERODROME OBSTACLE CHART - ICAO
TYPE A (OPERATING LIMITATIONS)

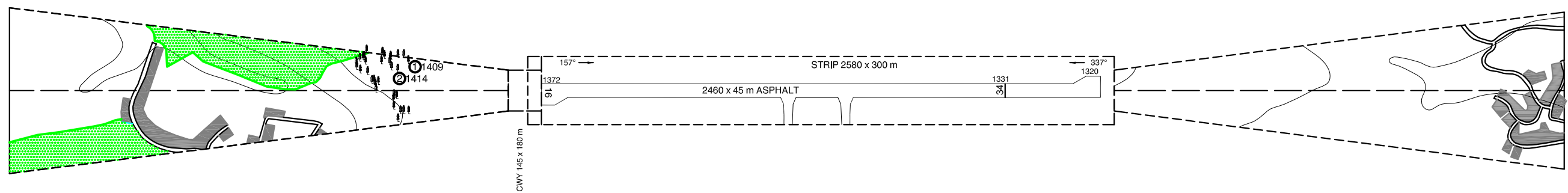
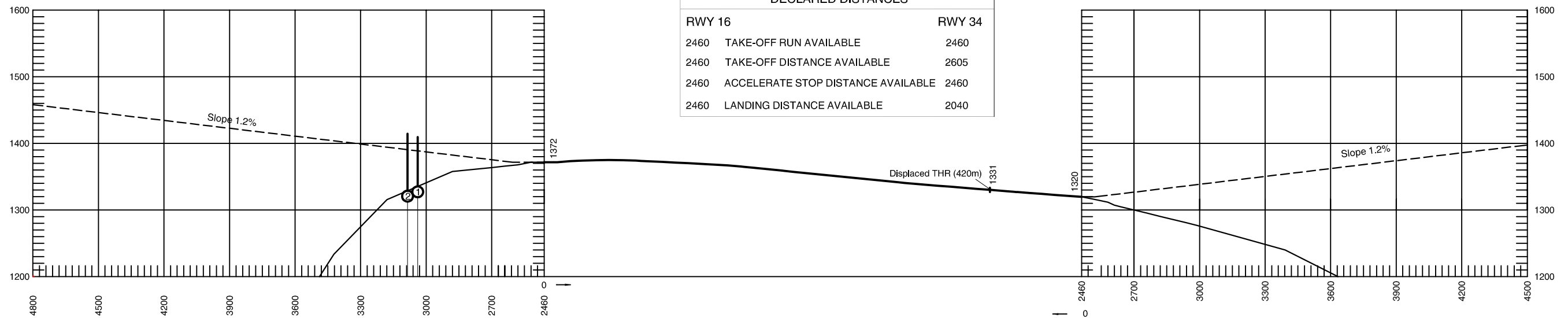
SUCEAVA / Ștefan cel Mare
(LRSV)

ELEVATIONS IN FEET AND DIMENSIONS IN METRES

MAGNETIC VARIATION 6° E - 2015

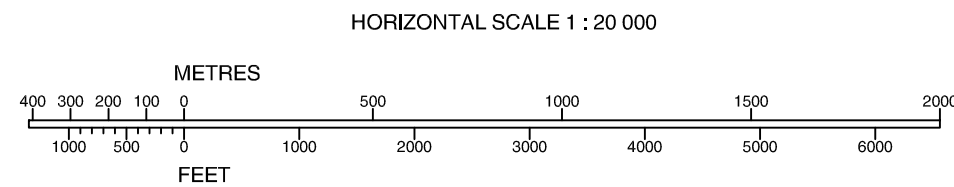
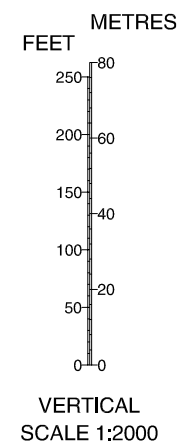
RWY 16 / 34

DECLARED DISTANCES	
RWY 16	RWY 34
2460 TAKE-OFF RUN AVAILABLE	2460
2460 TAKE-OFF DISTANCE AVAILABLE	2605
2460 ACCELERATE STOP DISTANCE AVAILABLE	2460
2460 LANDING DISTANCE AVAILABLE	2040



Changes: Magnetic variation

LEGEND	
IDENTIFICATION NUMBER	⊙
POLE, TOWER, SPIRE, ANTENNA, etc.	⊙
BUILDING OR LARGE STRUCTURE	■
TREE OR SHRUB	▲
ROAD	══
CONTOUR LINE	~
FOREST	■



AMENDMENT RECORD		
NO.	DATE	ENTERED BY