

**AERODROME OBSTACLE CHART - ICAO**  
TYPE A (OPERATING LIMITATIONS)

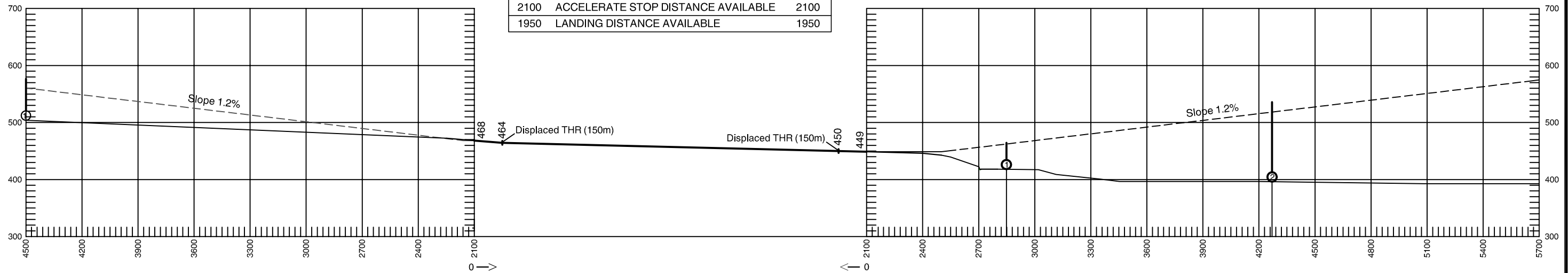
**ORADEA / Oradea (LROD)**

ELEVATIONS IN FEET AND DIMENSIONS IN METRES

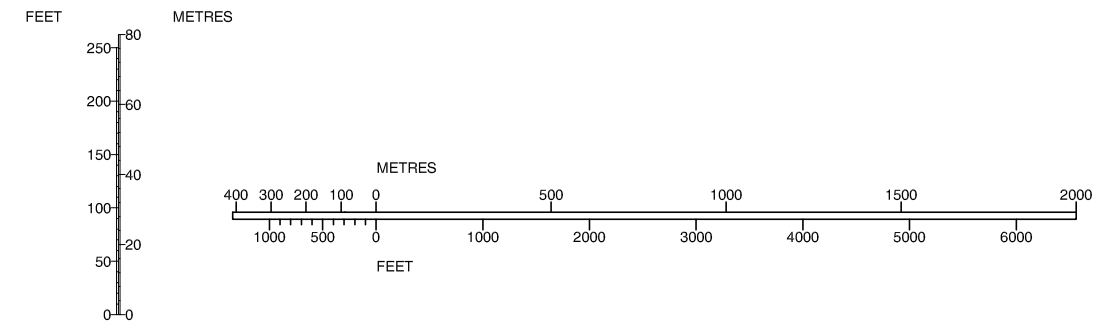
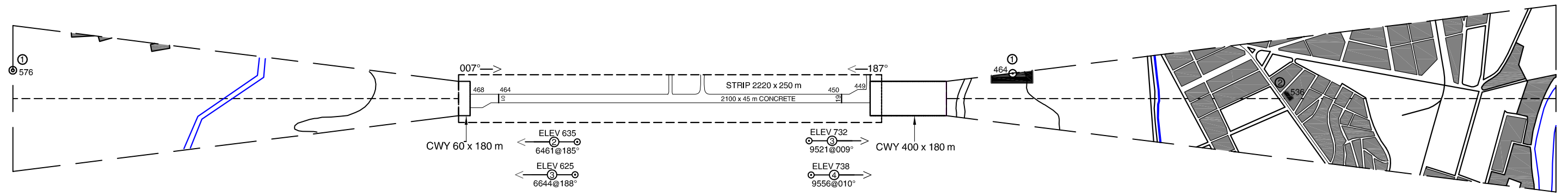
MAGNETIC VARIATION 4° E - 2010

**RWY 01/19**

DECLARED DISTANCES	
RWY 01	RWY 19
2100 TAKE-OFF RUN AVAILABLE	2100
2500 TAKE-OFF DISTANCE AVAILABLE	2160
2100 ACCELERATE STOP DISTANCE AVAILABLE	2100
1950 LANDING DISTANCE AVAILABLE	1950



Changes: chart redrawn.



LEGEND	
IDENTIFICATION NUMBER	①
POLE, TOWER, SPIRE, ANTENNA, etc.	⊙
BUILDING OR LARGE STRUCTURE	■
TREE OR SHRUB	🌳
ROAD	══
TERRAIN CONTOUR	~
RIVER, CHANNEL	~~~~

AMENDMENT RECORD		
NO.	DATE	ENTERED BY