

**AERODROME CHART - ICAO**      **47° 01' 31" N**  
**021° 54' 09" E**  
**ELEV 468FT**

ORADEA TOWER 120.2

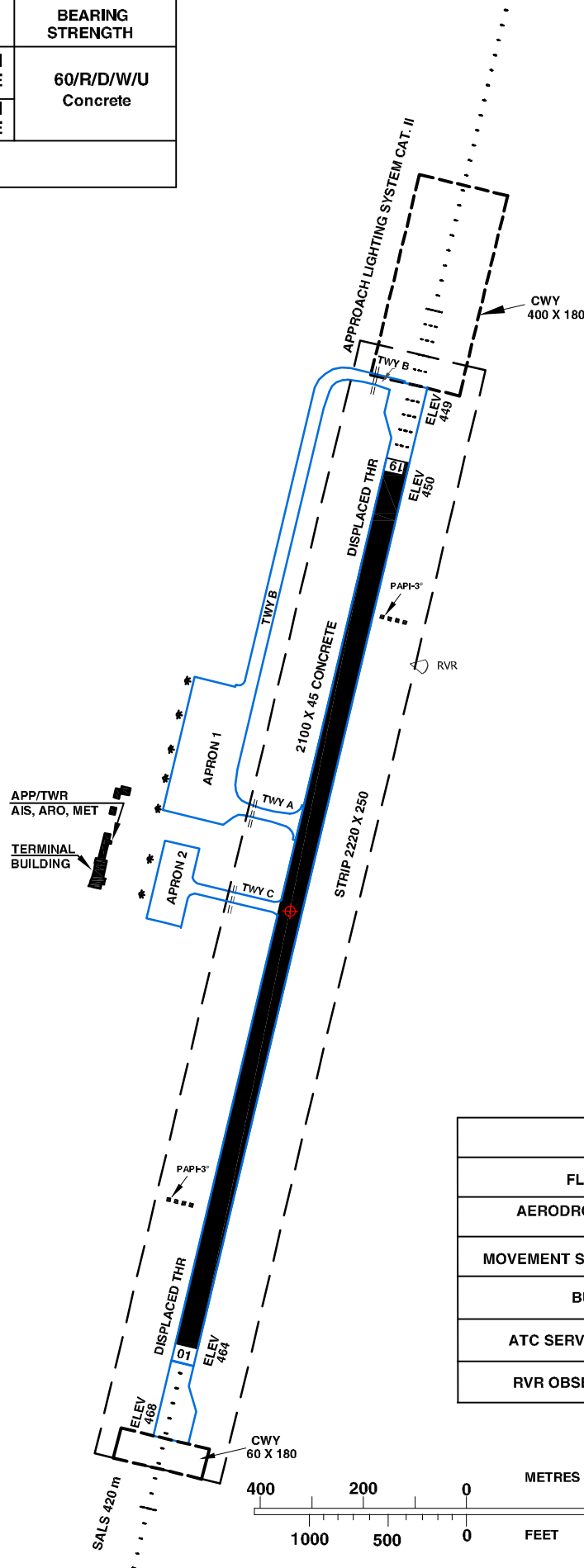
ORADEA / Oradea (LROD)

RWY	DIRECTION	THR	BEARING STRENGTH
19	187°	47°02'00"N 021°54'17"E	60/R/D/W/U Concrete
01	007°	47°01'03"N 021°54'00"E	
HELIPORT			

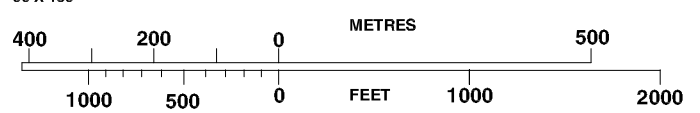
ELEVATIONS IN FEET  
DIMENSIONS IN METRES  
BEARINGS ARE MAGNETIC

↑  
VAR 4°E 2010

Changes: Bearing strength.



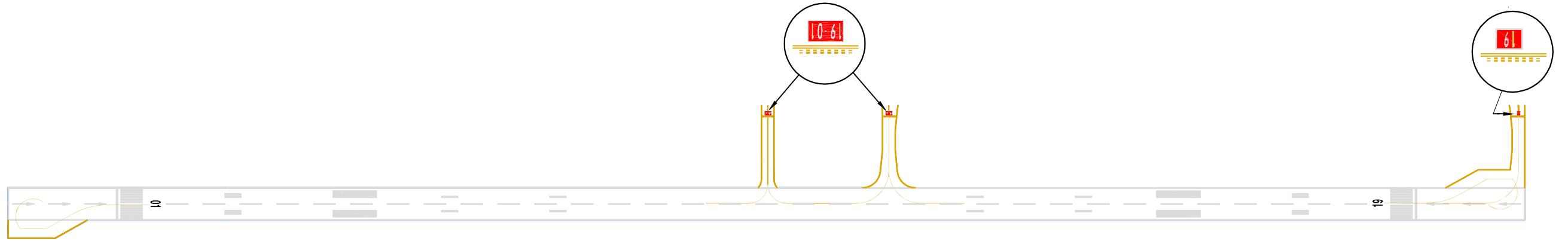
LEGEND	
FLOODLIGHT	
AERODROME REFERENCE POINT	
MOVEMENT SURFACE BOUNDARY	
BUILDING	
ATC SERVICE BOUNDARY	
RVR OBSERVATION SITE	



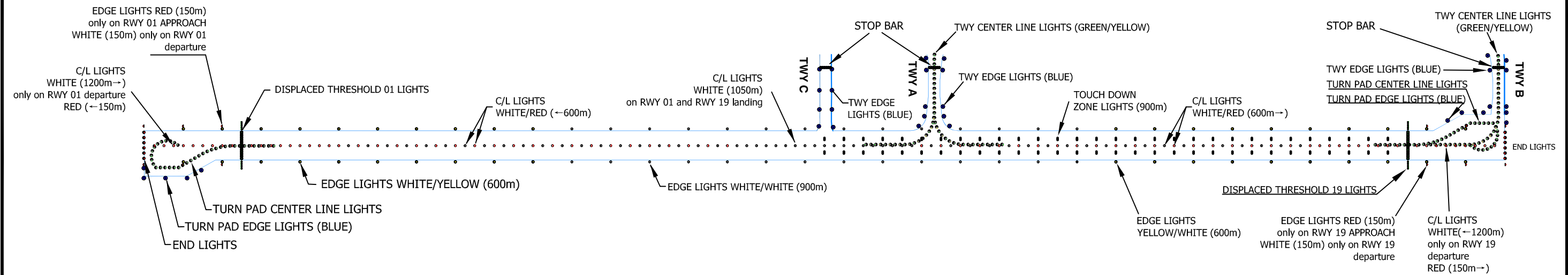
ELEVATIONS IN FEET

### MARKING AIDS RWY 01 / 19 AND EXIT TWY

VAR 4°E 2010



### LIGHTING AIDS RWY 01 / 19 AND EXIT TWY



Changes: Chart redrawn.